

U.S. Route 45 — Millburn Bypass PROJECT QUESTIONNAIRE



1. Would you like to receive copies of the project newsletters? ☒ YES ☐ NO
2. How would you prefer to receive the newsletters? ☒ MAIL ☐ EMAIL (.pdf format)
3. How long have you lived at your current address? 6 YRS
4. If not currently living in the study area, was your previous address in the study area? N/A

5. Do you work in the study area? ☐ YES ☒ NO
If yes, Name of Employer? _____

6. How frequently do you drive on U.S. 45 through the Millburn Historic District, and for what purpose?
daily; multiple x!; live there!

7. Please grade the following issues with respect to their importance in developing this project:

Alternatives (A=most important, B=important, C=somewhat important, D=not important)

- | | | |
|------------------------------------|---------------------------------------|-------------------------------|
| <u>A</u> Historic District Impacts | <u>B</u> Wetland/Wildlife Impacts | <u>A</u> Project Cost |
| <u>B</u> Tourism | <u>A</u> Traffic Congestion | <u>A</u> Roadway Safety |
| <u>A</u> Business Development | <u>A</u> Access | <u>C</u> Farmland Impacts |
| <u>B</u> Traffic Noise | <u>A</u> Air Quality | <u>B</u> Stormwater Runoff |
| <u>C</u> Project Schedule | <u>A</u> Residential Property Impacts | Other (describe below): _____ |

8. Please rank the travel problems you have experienced traveling along U.S. 45 within the Millburn Historic District area: (with 1 being the worst problem; please list N/A if you haven't experienced)

- | | | |
|------------------------|--------------------------------|-----------------------------------|
| <u>None</u> | <u>1</u> Traffic Congestion | <u>3</u> Traffic Crashes |
| <u>1</u> Truck Traffic | <u>2</u> Roadway Condition | <u>2</u> Inconsistent Travel Time |
| <u>1</u> Access | Other (please describe): _____ | |

9. If you were designing the expansion of U.S. 45, where would you locate it?


Where it currently is ☒ West Bypass ☐ East Bypass ☐ Other

Why?: west location does not 'separate' historic district from Old Mill Creek

10. Please add any additional information that you feel should be considered by the project study team:

although bypass addresses North-South travel, the East-West, traffic on Gross Lake Rd needs equal study, hence the connections, hence; the long-term masterplan for Millburn itself!

Please return this questionnaire to the registration table this evening, or send to the Lake County Division of Transportation by March 12, 2009 at the address listed on the back, or you may scan and email it to Chuck Gleason at: cgleason@lakecountyil.gov.



U.S. Route 45 — Millburn Bypass PROJECT QUESTIONNAIRE



1. Would you like to receive copies of the project newsletters? ☒ YES ☐ NO
 2. How would you prefer to receive the newsletters? ☐ MAIL ☒ EMAIL (.pdf format)
 3. How long have you lived at your current address? Jewel owns property at Rt. 45 + Sandlake Rd
 4. If not currently living in the study area, was your previous address in the study area? No

5. Do you work in the study area? ☐ YES ☒ NO
 If yes, Name of Employer? _____

6. How frequently do you drive on U.S. 45 through the Millburn Historic District, and for what purpose?
N/A

7. Please grade the following issues with respect to their importance in developing this project:

Alternatives (A=most important, B=important, C=somewhat important, D=not important)

<input type="checkbox"/> Historic District Impacts	<input type="checkbox"/> Wetland/Wildlife Impacts	<input type="checkbox"/> Project Cost
<input type="checkbox"/> Tourism	<input checked="" type="checkbox"/> Traffic Congestion	<input type="checkbox"/> Roadway Safety
<input checked="" type="checkbox"/> Business Development	<input checked="" type="checkbox"/> Access	<input type="checkbox"/> Farmland Impacts
<input type="checkbox"/> Traffic Noise	<input type="checkbox"/> Air Quality	<input type="checkbox"/> Stormwater Runoff
<input checked="" type="checkbox"/> Project Schedule	<input type="checkbox"/> Residential Property Impacts	<input type="checkbox"/> Other (describe below):

8. Please rank the travel problems you have experienced traveling along U.S. 45 within the Millburn Historic District area: (with 1 being the worst problem; please list N/A if you haven't experienced)

<input type="checkbox"/> None	<input type="checkbox"/> Traffic Congestion	<input type="checkbox"/> Traffic Crashes
<input type="checkbox"/> Truck Traffic	<input type="checkbox"/> Roadway Condition	<input type="checkbox"/> Inconsistent Travel Time
<input type="checkbox"/> Access	<input type="checkbox"/> Other (please describe):	


9. If you were designing the expansion of U.S. 45, where would you locate it?

☒ Where it currently is ☐ West Bypass ☐ East Bypass ☐ Other

Why?: _____

10. Please add any additional information that you feel should be considered by the project study team:

Please return this questionnaire to the registration table this evening, or send to the Lake County Division of Transportation by March 12, 2009 at the address listed on the back, or you may scan and email it to Chuck Gleason at: cgleason@lakecountyil.gov.



RECEIVED

MAR 13 2009

U.S. Route 45 — Millburn Bypass

PROJECT QUESTIONNAIRE



LAKE CO. DIV. TRANS

1. Would you like to receive copies of the project newsletters? ☒ YES ☐ NO
2. How would you prefer to receive the newsletters? ☐ MAIL ☒ EMAIL (.pdf format)
3. How long have you lived at your current address? 3 1/2 yrs
4. If not currently living in the study area, was your previous address in the study area? N/A

5. Do you work in the study area? ☐ YES ☒ NO
If yes, Name of Employer? _____

6. How frequently do you drive on U.S. 45 through the Millburn Historic District, and for what purpose?
every day, to drive to work & curree

7. Please grade the following issues with respect to their importance in developing this project:
Alternatives (A=most important, B=important, C=somewhat important, D=not important)

<u>C</u> Historic District Impacts	<u>C</u> Wetland/Wildlife Impacts	<u>B</u> Project Cost
<u>D</u> Tourism	<u>A</u> Traffic Congestion	<u>B</u> Roadway Safety
<u>D</u> Business Development	<u>C</u> Access	<u>D</u> Farmland Impacts
<u>B</u> Traffic Noise	<u>C</u> Air Quality	<u>B</u> Stormwater Runoff
<u>C</u> Project Schedule	<u>A</u> Residential Property Impacts	____ Other (describe below):

8. Please rank the travel problems you have experienced traveling along U.S. 45 within the Millburn Historic District area: (with 1 being the worst problem; please list N/A if you haven't experienced)

<u>N/A</u> None	<u>1</u> Traffic Congestion	<u>3</u> Traffic Crashes
<u>5</u> Truck Traffic	<u>4</u> Roadway Condition	<u>2</u> Inconsistent Travel Time
<u>N/A</u> Access	____ Other (please describe):	

9. If you were designing the expansion of U.S. 45, where would you locate it?
 ____ Where it currently is ____ West Bypass ☒ East Bypass ____ Other
 Why?: seems to address the congestion problem in a way that's least disruptive to homes

10. Please add any additional information that you feel should be considered by the project study team:
Something needs to be done about this problem no question about it!
I realize there is no way to perfectly please everybody. Thank you for seeking our input - please take this into account as you're finalizing your plans!

Please return this questionnaire to the registration table this evening, or send to the Lake County Division of Transportation by March 12, 2009 at the address listed on the back, or you may scan and email it to Chuck Gleason at: cgleason@lakecountytill.gov.



U.S. Route 45 — Millburn Bypass PROJECT QUESTIONNAIRE



1. Would you like to receive copies of the project newsletters? ☒ YES ☐ NO
2. How would you prefer to receive the newsletters? ☐ MAIL ☒ EMAIL (.pdf format)
3. How long have you lived at your current address? 10 years
4. If not currently living in the study area, was your previous address in the study area? _____
5. Do you work in the study area? ☐ YES ☒ NO
If yes, Name of Employer? _____
6. How frequently do you drive on U.S. 45 through the Millburn Historic District, and for what purpose?
DAILY
7. Please grade the following issues with respect to their importance in developing this project:
Alternatives (A=most important, B=important, C=somewhat important, D=not important)


<u>C</u> Historic District Impacts	<u>C</u> Wetland/Wildlife Impacts	<u>B</u> Project Cost
<u>D</u> Tourism	<u>A</u> Traffic Congestion	<u>B</u> Roadway Safety
<u>C</u> Business Development	<u>C</u> Access	<u>D</u> Farmland Impacts
<u>A</u> Traffic Noise	<u>C</u> Air Quality	<u>C</u> Stormwater Runoff
<u>D</u> Project Schedule	<u>A</u> Residential Property Impacts	<u>X</u> Other (describe below):

QUALITY OF LIFE FOR RESIDENT-FAMILIES
8. Please rank the travel problems you have experienced traveling along U.S. 45 within the Millburn Historic District area: (with 1 being the worst problem; please list N/A if you haven't experienced)

<u>None</u>	<u>1</u> Traffic Congestion	<u>6</u> Traffic Crashes
<u>2</u> Truck Traffic	<u>4</u> Roadway Condition	<u>3</u> Inconsistent Travel Time
<u>5</u> Access	Other (please describe): _____	

9. If you were designing the expansion of U.S. 45, where would you locate it?
☐ Where it currently is ☐ West Bypass ☒ East Bypass ☐ Other
 Why?: Minimal impact to residents for noise/air pollution, lessen prop value impact, reduce impact on quality of life for residents.
10. Please add any additional information that you feel should be considered by the project study team:
Moving the bypass west will have the most impact on rich people in terms of pollution, quality of life, property value and increased traffic movements. With a large school in the immediate area it should be obvious.

Please return this questionnaire to the registration table this evening, or send to the Lake County Division of Transportation by March 12, 2009 at the address listed on the back, or you may scan and email it to Chuck Gleason at: cgleason@lakecountytill.gov.



U.S. Route 45 — Millburn Bypass PROJECT QUESTIONNAIRE



1. Would you like to receive copies of the project newsletters? ☐ YES ☐ NO
2. How would you prefer to receive the newsletters? ☐ MAIL ☐ EMAIL (.pdf format)
3. How long have you lived at your current address? 13 1/2 years
4. If not currently living in the study area, was your previous address in the study area? _____

5. Do you work in the study area? ☒ YES ☐ NO
If yes, Name of Employer? Lake Forest Hospital (Grayslake), work from home

6. How frequently do you drive on U.S. 45 through the Millburn Historic District, and for what purpose?
3-4 x / day / 7 days / week for work, errands

7. Please grade the following issues with respect to their importance in developing this project:

Alternatives (A=most important, B=important, C=somewhat important, D=not important)

- | | | |
|------------------------------------|---------------------------------------|------------------------------|
| <u>D</u> Historic District Impacts | <u>C</u> Wetland/Wildlife Impacts | <u>B</u> Project Cost |
| <u>D</u> Tourism | <u>A</u> Traffic Congestion | <u>B</u> Roadway Safety |
| <u>C</u> Business Development | <u>A</u> Access | <u>C</u> Farmland Impacts |
| <u>B</u> Traffic Noise | <u>B</u> Air Quality | <u>B</u> Stormwater Runoff |
| <u>C</u> Project Schedule | <u>B</u> Residential Property Impacts | ____ Other (describe below): |

8. Please rank the travel problems you have experienced traveling along U.S. 45 within the Millburn Historic District area: (with 1 being the worst problem; please list N/A if you haven't experienced)

- | | | |
|------------------------|--|-----------------------------------|
| <u>None</u> | <u>1</u> Traffic Congestion | <u>5</u> Traffic Crashes |
| <u>4</u> Truck Traffic | <u>7</u> Roadway Condition | <u>2</u> Inconsistent Travel Time |
| <u>6</u> Access | <u>3</u> Other (please describe): <u>Lack of turn lanes, improper lane usage</u> | |


9. If you were designing the expansion of U.S. 45, where would you locate it?

____ Where it currently is ____ West Bypass X East Bypass ____ Other

Why?: Less impact to greater number of residents - noise, proximity to homes etc.

10. Please add any additional information that you feel should be considered by the project study team:

Please return this questionnaire to the registration table this evening, or send to the Lake County Division of Transportation by March 12, 2009 at the address listed on the back, or you may scan and email it to Chuck Gleason at: cgleason@lakecountytill.gov.



U.S. Route 45 — Millburn Bypass PROJECT QUESTIONNAIRE



1. Would you like to receive copies of the project newsletters? ☒ YES ☐ NO
2. How would you prefer to receive the newsletters? ☐ MAIL ☒ EMAIL (.pdf format)
3. How long have you lived at your current address? Since 12+ years
4. If not currently living in the study area, was your previous address in the study area? _____

5. Do you work in the study area? ☐ YES ☒ NO
If yes, Name of Employer? _____

6. How frequently do you drive on U.S. 45 through the Millburn Historic District, and for what purpose?
DAILY to go to work, groceries and other errands

7. Please grade the following issues with respect to their importance in developing this project:
Alternatives (A=most important, B=important, C=somewhat important, D=not important)
- | | | |
|---|--|--|
| <input checked="" type="checkbox"/> Historic District Impacts | <input checked="" type="checkbox"/> Wetland/Wildlife Impacts | <input checked="" type="checkbox"/> Project Cost |
| <input checked="" type="checkbox"/> Tourism | <input checked="" type="checkbox"/> Traffic Congestion | <input checked="" type="checkbox"/> Roadway Safety |
| <input checked="" type="checkbox"/> Business Development | <input checked="" type="checkbox"/> Access | <input checked="" type="checkbox"/> Farmland Impacts |
| <input checked="" type="checkbox"/> Traffic Noise | <input checked="" type="checkbox"/> Air Quality | <input checked="" type="checkbox"/> Stormwater Runoff |
| <input checked="" type="checkbox"/> Project Schedule | <input checked="" type="checkbox"/> Residential Property Impacts | <input type="checkbox"/> Other (describe below): _____ |

8. Please rank the travel problems you have experienced traveling along U.S. 45 within the Millburn Historic District area: (with 1 being the worst problem; please list N/A if you haven't experienced)
- | | | |
|---|--|--|
| <input type="checkbox"/> None | <input checked="" type="checkbox"/> 1 Traffic Congestion | <input checked="" type="checkbox"/> N/A Traffic Crashes |
| <input checked="" type="checkbox"/> 1 Truck Traffic | <input checked="" type="checkbox"/> 1 Roadway Condition | <input checked="" type="checkbox"/> 1 Inconsistent Travel Time |
| <input type="checkbox"/> Access | <input type="checkbox"/> Other (please describe): _____ | |

9. If you were designing the expansion of U.S. 45, where would you locate it?
☐ Where it currently is ☐ West Bypass ☒ East Bypass ☐ Other
Why?: To avoid a wet road running right behind my subdivision that would create noise and air quality issues and not to mention the home values are dropping.
10. Please add any additional information that you feel should be considered by the project study team:
Leaving it as it is not the answer because it is very time consuming cross road to cross during the rush hours. Please consider the impact of your decision on neighboring subdivisions, property values and pollution

Please return this questionnaire to the registration table this evening, or send to the Lake County Division of Transportation by March 12, 2009 at the address listed on the back, or you may scan and email it to Chuck Gleason at: cgleason@lakecountytill.gov.

U.S. Route 45 — Millburn Bypass PROJECT QUESTIONNAIRE



1. Would you like to receive copies of the project newsletters? ☒ YES ☐ NO
2. How would you prefer to receive the newsletters? ☒ MAIL ☐ EMAIL (.pdf format)
3. How long have you lived at your current address? 5 years
4. If not currently living in the study area, was your previous address in the study area? _____

5. Do you work in the study area? ☐ YES ☒ NO
If yes, Name of Employer? _____

6. How frequently do you drive on U.S. 45 through the Millburn Historic District, and for what purpose?
4-8 times a day for work + leisure

7. Please grade the following issues with respect to their importance in developing this project:

Alternatives (A=most important, B=important, C=somewhat important, D=not important)

<u>C</u> Historic District Impacts	<u>B</u> Wetland/Wildlife Impacts	<u>B</u> Project Cost
<u>D</u> Tourism	<u>A</u> Traffic Congestion	<u>A</u> Roadway Safety
<u>B</u> Business Development	<u>B</u> Access	<u>B</u> Farmland Impacts
<u>B</u> Traffic Noise	<u>B</u> Air Quality	<u>B</u> Stormwater Runoff
<u>B</u> Project Schedule	<u>B</u> Residential Property Impacts	____ Other (describe below):

8. Please rank the travel problems you have experienced traveling along U.S. 45 within the Millburn Historic District area: (with 1 being the worst problem; please list N/A if you haven't experienced)

<input type="checkbox"/> None	<u>1</u> Traffic Congestion	<u>N/A</u> Traffic Crashes
<u>5</u> Truck Traffic	<u>4</u> Roadway Condition	<u>2</u> Inconsistent Travel Time
<u>3</u> Access	____ Other (please describe):	


9. If you were designing the expansion of U.S. 45, where would you locate it?

☐ Where it currently is ☐ West Bypass ☒ East Bypass ☐ Other

Why?: It would affect less residents.

10. Please add any additional information that you feel should be considered by the project study team:

Please return this questionnaire to the registration table this evening, or send to the Lake County Division of Transportation by March 12, 2009 at the address listed on the back, or you may scan and email it to Chuck Gleason at: cgleason@lakecountyil.gov.



U.S. Route 45 — Millburn Bypass PROJECT QUESTIONNAIRE



1. Would you like to receive copies of the project newsletters? ☒ YES ☐ NO
2. How would you prefer to receive the newsletters? ☐ MAIL ☒ EMAIL (.pdf format)
3. How long have you lived at your current address? 2 YEARS
4. If not currently living in the study area, was your previous address in the study area? YES
5. Do you work in the study area? ☐ YES ☒ NO
If yes, Name of Employer? _____

6. How frequently do you drive on U.S. 45 through the Millburn Historic District, and for what purpose?
NOT VERY OFTEN

7. Please grade the following issues with respect to their importance in developing this project:
Alternatives (A=most important, B=important, C=somewhat important, D=not important)
- | | | |
|------------------------------------|---------------------------------------|-------------------------------|
| <u>C</u> Historic District Impacts | <u>A</u> Wetland/Wildlife Impacts | <u>D</u> Project Cost |
| <u>D</u> Tourism | <u>B</u> Traffic Congestion | <u>C</u> Roadway Safety |
| <u>D</u> Business Development | <u>A</u> Access | <u>D</u> Farmland Impacts |
| <u>A</u> Traffic Noise | <u>A</u> Air Quality | <u>A</u> Stormwater Runoff |
| <u>C</u> Project Schedule | <u>A</u> Residential Property Impacts | Other (describe below): _____ |

8. Please rank the travel problems you have experienced traveling along U.S. 45 within the Millburn Historic District area: (with 1 being the worst problem; please list N/A if you haven't experienced)
- | | | |
|------------------------|--------------------------------------|--------------------------------|
| <u>1</u> None | _____ Traffic Congestion | _____ Traffic Crashes |
| <u>A</u> Truck Traffic | _____ Roadway Condition | _____ Inconsistent Travel Time |
| _____ Access | _____ Other (please describe): _____ | |

9. If you were designing the expansion of U.S. 45, where would you locate it?
☐ Where it currently is ☐ West Bypass ☒ East Bypass ☐ Other
 Why?: THIS WOULD MAKE THE LEAST IMPACT ON FOREST PRESERVE AND RESIDENTIAL AREAS.

10. Please add any additional information that you feel should be considered by the project study team:

Please return this questionnaire to the registration table this evening, or send to the Lake County Division of Transportation by March 12, 2009 at the address listed on the back, or you may scan and email it to Chuck Gleason at: cgleason@lakecountyil.gov.

U.S. Route 45 — Millburn Bypass PROJECT QUESTIONNAIRE



1. Would you like to receive copies of the project newsletters? ☒ YES ☐ NO
 2. How would you prefer to receive the newsletters? ☐ MAIL ☐ EMAIL (.pdf format)
 3. How long have you lived at your current address? 15 years
 4. If not currently living in the study area, was your previous address in the study area? _____

5. Do you work in the study area? ☐ YES ☒ NO
 If yes, Name of Employer? _____

6. How frequently do you drive on U.S. 45 through the Millburn Historic District, and for what purpose?
EVERY DAY TO WORK


7. Please grade the following issues with respect to their importance in developing this project:
 Alternatives (A=most important, B=important, C=somewhat important, D=not important)
- | | | |
|--|--|--|
| <input type="checkbox"/> Historic District Impacts | <input checked="" type="checkbox"/> Wetland/Wildlife Impacts | <input type="checkbox"/> Project Cost |
| <input type="checkbox"/> Tourism | <input checked="" type="checkbox"/> Traffic Congestion | <input type="checkbox"/> Roadway Safety |
| <input type="checkbox"/> Business Development | <input checked="" type="checkbox"/> Access | <input checked="" type="checkbox"/> Farmland Impacts |
| <input type="checkbox"/> Traffic Noise | <input checked="" type="checkbox"/> Air Quality | <input type="checkbox"/> Stormwater Runoff |
| <input checked="" type="checkbox"/> Project Schedule | <input checked="" type="checkbox"/> Residential Property Impacts | Other (describe below): _____ |

8. Please rank the travel problems you have experienced traveling along U.S. 45 within the Millburn Historic District area: (with 1 being the worst problem; please list N/A if you haven't experienced)
- | | | |
|---|--|--|
| <input type="checkbox"/> None | <input checked="" type="checkbox"/> Traffic Congestion | <input checked="" type="checkbox"/> Traffic Crashes |
| <input checked="" type="checkbox"/> Truck Traffic | <input checked="" type="checkbox"/> Roadway Condition | <input checked="" type="checkbox"/> Inconsistent Travel Time |
| <input checked="" type="checkbox"/> Access | Other (please describe): _____ | |

9. If you were designing the expansion of U.S. 45, where would you locate it?
 _____ Where it currently is ☐ West Bypass ☒ East Bypass ☐ Other
 Why?: THERE IS NOTHING EAST OF 45

10. Please add any additional information that you feel should be considered by the project study team:

Please return this questionnaire to the registration table this evening, or send to the Lake County Division of Transportation by March 12, 2009 at the address listed on the back, or you may scan and email it to Chuck Gleason at: cgleason@lakecountyil.gov.



U.S. Route 45 — Millburn Bypass PROJECT QUESTIONNAIRE



1. Would you like to receive copies of the project newsletters? ☒ YES ☐ NO
2. How would you prefer to receive the newsletters? ☐ MAIL ☒ EMAIL (.pdf format)
3. How long have you lived at your current address? 6 YEARS
4. If not currently living in the study area, was your previous address in the study area? N/A
5. Do you work in the study area? ☐ YES ☒ NO
If yes, Name of Employer? _____
6. How frequently do you drive on U.S. 45 through the Millburn Historic District, and for what purpose?
SEVERAL TIMES A DAY; SHOPPING, EXPRESSWAY ACCESS, GAS

7. Please grade the following issues with respect to their importance in developing this project:

Alternatives (A=most important, B=important, C=somewhat important, D=not important) /

- | | | |
|------------------------------------|---------------------------------------|-------------------------------|
| <u>C</u> Historic District Impacts | <u>C</u> Wetland/Wildlife Impacts | <u>B</u> Project Cost |
| <u>D</u> Tourism | <u>A</u> Traffic Congestion | <u>A</u> Roadway Safety |
| <u>B</u> Business Development | <u>B</u> Access | <u>C</u> Farmland Impacts |
| <u>B</u> Traffic Noise | <u>C</u> Air Quality | <u>C</u> Stormwater Runoff |
| <u>D</u> Project Schedule | <u>A</u> Residential Property Impacts | Other (describe below): _____ |

8. Please rank the travel problems you have experienced traveling along U.S. 45 within the Millburn Historic District area: (with 1 being the worst problem; please list N/A if you haven't experienced)

- | | | |
|------------------------|--------------------------------|-----------------------------------|
| <u>None</u> | <u>1</u> Traffic Congestion | <u>5</u> Traffic Crashes |
| <u>3</u> Truck Traffic | <u>6</u> Roadway Condition | <u>2</u> Inconsistent Travel Time |
| <u>4</u> Access | Other (please describe): _____ | |

9. If you were designing the expansion of U.S. 45, where would you locate it?

☐ Where it currently is ☐ West Bypass ☒ East Bypass ☐ Other

Why?: EAST IS UNDEVELOPED SO YOU COULD BASICALLY DO

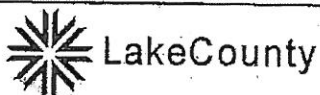
WHATEVER PROJECT DEMANDS WITHOUT IMPACTING RESIDENTIAL AREAS.

10. Please add any additional information that you feel should be considered by the project study team:

THE WEST IS CURRENTLY DEVELOPED AND HAS COMMUNITIES
OF FAMILIES & SCHOOLS. TO TRY AND BYPASS TO THE WEST
WOULD CROWD & CONTEST AREA; ESPECIALLY THE HERITAGE TRAILS

SUB DIVISION.

Please return this questionnaire to the registration table this evening, or send to the Lake County Division of Transportation by March 12, 2009 at the address listed on the back, or you may scan and email it to Chuck Gleason at: cgleason@lakecountyil.gov.



U.S. Route 45 — Millburn Bypass PROJECT QUESTIONNAIRE



1. Would you like to receive copies of the project newsletters? ☒ YES ☐ NO
 2. How would you prefer to receive the newsletters? ☒ MAIL ☐ EMAIL (.pdf format)
 3. How long have you lived at your current address? 2 1/2 years
 4. If not currently living in the study area, was your previous address in the study area? _____

5. Do you work in the study area? ☒ YES ☐ NO
 If yes, Name of Employer? Prince of Peace School - Wife
Life Fitness Brunswick - Husband

6. How frequently do you drive on U.S. 45 through the Millburn Historic District, and for what purpose?
every day - for everything

7. Please grade the following issues with respect to their importance in developing this project:
 Alternatives (A=most important, B=important, C=somewhat important, D=not important)

<u>C</u> Historic District Impacts	<u>D</u> Wetland/Wildlife Impacts	<u>C</u> Project Cost
<u>D</u> Tourism	<u>C</u> Traffic Congestion	<u>C</u> Roadway Safety
<u>D</u> Business Development	<u>B</u> Access	<u>C</u> Farmland Impacts
<u>A</u> Traffic Noise	<u>D</u> Air Quality	<u>E</u> Stormwater Runoff
<u>D</u> Project Schedule	<u>A</u> Residential Property Impacts	Other (describe below):

I do not want this to affect my property value

8. Please rank the travel problems you have experienced traveling along U.S. 45 within the Millburn Historic District area: (with 1 being the worst problem; please list N/A if you haven't experienced)


<u>X</u> None	_____ Traffic Congestion	_____ Traffic Crashes
_____ Truck Traffic	_____ Roadway Condition	_____ Inconsistent Travel Time
_____ Access	Other (please describe):	

45 is excellent just the way it's - DO NOT CHANGE IT

9. If you were designing the expansion of U.S. 45, where would you locate it?
 _____ Where it currently is _____ West Bypass East Bypass _____ Other
 Why?: Plenty of open land east of 45

10. Please add any additional information that you feel should be considered by the project study team:
There are too many families that would be hurt by putting 45 west of where it is now. Do not let the Tempel family get away with this injustice.

Please return this questionnaire to the registration table this evening, or send to the Lake County Division of Transportation by March 12, 2009 at the address listed on the back, or you may scan and email it to Chuck Gleason at: cgleason@lakecountyil.gov.



U.S. Route 45 — Millburn Bypass PROJECT QUESTIONNAIRE



1. Would you like to receive copies of the project newsletters? ☒ YES ☐ NO
2. How would you prefer to receive the newsletters? ☐ MAIL ☒ EMAIL (.pdf format)
3. How long have you lived at your current address? 11 years
4. If not currently living in the study area, was your previous address in the study area? _____
5. Do you work in the study area? ☐ YES ☒ NO
If yes, Name of Employer? _____

6. How frequently do you drive on U.S. 45 through the Millburn Historic District, and for what purpose?
2 to 6 times a day - Work / Errands

7. Please grade the following issues with respect to their importance in developing this project:

Alternatives (A=most important, B=important, C=somewhat important, D=not important)

- | | | |
|------------------------------------|---------------------------------------|------------------------------|
| <u>C</u> Historic District Impacts | <u>B</u> Wetland/Wildlife Impacts | <u>C</u> Project Cost |
| <u>C</u> Tourism | <u>A</u> Traffic Congestion | <u>A</u> Roadway Safety |
| <u>C</u> Business Development | <u>B</u> Access | <u>C</u> Farmland Impacts |
| <u>A</u> Traffic Noise | <u>B</u> Air Quality | <u>B</u> Stormwater Runoff |
| <u>C</u> Project Schedule | <u>A</u> Residential Property Impacts | ____ Other (describe below): |

8. Please rank the travel problems you have experienced traveling along U.S. 45 within the Millburn Historic District area: (with 1 being the worst problem; please list N/A if you haven't experienced)

- | | | |
|------------------------|-------------------------------|-----------------------------------|
| <u>1</u> None | <u>1</u> Traffic Congestion | <u>5</u> Traffic Crashes |
| <u>3</u> Truck Traffic | <u>6</u> Roadway Condition | <u>2</u> Inconsistent Travel Time |
| <u>4</u> Access | ____ Other (please describe): | |

9. If you were designing the expansion of U.S. 45, where would you locate it?

____ Where it currently is ____ West Bypass ☒ East Bypass ____ Other

Why?: Less noise + safety issues. East route has more room to add buffers.

10. Please add any additional information that you feel should be considered by the project study team:

I feel the West route will have a big impact on the home values.
More people will be directly impacted.
The West route will divide a portion of McDonald Woods and cross a larger wetland area.

Please return this questionnaire to the registration table this evening, or send to the Lake County Division of Transportation by March 12, 2009 at the address listed on the back, or you may scan and email it to Chuck Gleason at: cgleason@lakecountytill.gov.



LakeCounty

U.S. Route 45 — Millburn Bypass

PROJECT QUESTIONNAIRE



1. Would you like to receive copies of the project newsletters? ☒ YES ☐ NO
2. How would you prefer to receive the newsletters? ☒ MAIL ☐ EMAIL (.pdf format)
3. How long have you lived at your current address? Eight years
4. If not currently living in the study area, was your previous address in the study area? _____

5. Do you work in the study area? ☐ YES ☒ NO
If yes, Name of Employer? _____

6. How frequently do you drive on U.S. 45 through the Millburn Historic District, and for what purpose?
Five to seven times a week - to get to work

7. Please grade the following issues with respect to their importance in developing this project:

Alternatives (A=most important, B=important, C=somewhat important, D=not important)

- | | | |
|---|--|---|
| <input type="radio"/> Historic District Impacts | <input type="radio"/> Wetland/Wildlife Impacts | <input type="radio"/> Project Cost |
| <input type="radio"/> Tourism | <input type="radio"/> Traffic Congestion | <input type="radio"/> Roadway Safety |
| <input type="radio"/> Business Development | <input type="radio"/> Access | <input type="radio"/> Farmland Impacts |
| <input type="radio"/> Traffic Noise | <input type="radio"/> Air Quality | <input type="radio"/> Stormwater Runoff |
| <input type="radio"/> Project Schedule | <input type="radio"/> Residential Property Impacts | <input type="radio"/> Other (describe below): _____ |

8. Please rank the travel problems you have experienced traveling along U.S. 45 within the Millburn Historic District area: (with 1 being the worst problem; please list N/A if you haven't experienced)

- | | | |
|-------------------------------------|--|--|
| <input type="radio"/> None | <input type="radio"/> Traffic Congestion | <input type="radio"/> Traffic Crashes |
| <input type="radio"/> Truck Traffic | <input type="radio"/> Roadway Condition | <input type="radio"/> Inconsistent Travel Time |
| <input type="radio"/> Access | <input type="radio"/> Other (please describe): _____ | |

9. If you were designing the expansion of U.S. 45, where would you locate it?

☐ Where it currently is ☐ West Bypass ☒ East Bypass ☐ Other

Why?: Less residential property impact

10. Please add any additional information that you feel should be considered by the project study team:

Kids would be impacted if you used the
West bypass - (Homes and school) Very little
would be impacted with the East bypass
Safety for kids is major concern

Please return this questionnaire to the registration table this evening, or send to the Lake County Division of Transportation by March 12, 2009 at the address listed on the back, or you may scan and email it to Chuck Gleason at: cgleason@lakecountytill.gov.



LakeCounty

U.S. Route 45 — Millburn Bypass PROJECT QUESTIONNAIRE



1. Would you like to receive copies of the project newsletters? ☒ YES ☐ NO
2. How would you prefer to receive the newsletters? ☐ MAIL ☒ EMAIL (.pdf format)
3. How long have you lived at your current address? 12 YEARS
4. If not currently living in the study area, was your previous address in the study area? _____

5. Do you work in the study area? ☐ YES ☒ NO
If yes, Name of Employer? _____

6. How frequently do you drive on U.S. 45 through the Millburn Historic District, and for what purpose?
DAILY, WORK, PLEASURE

7. Please grade the following issues with respect to their importance in developing this project:

Alternatives (A=most important, B=important, C=somewhat important, D=not important)

- | | | |
|------------------------------------|---------------------------------------|------------------------------|
| <u>C</u> Historic District Impacts | <u>A</u> Wetland/Wildlife Impacts | <u>A</u> Project Cost |
| <u>D</u> Tourism | <u>A</u> Traffic Congestion | <u>A</u> Roadway Safety |
| <u>A</u> Business Development | <u>A</u> Access | <u>A</u> Farmland Impacts |
| <u>A</u> Traffic Noise | <u>A</u> Air Quality | <u>A</u> Stormwater Runoff |
| <u>A</u> Project Schedule | <u>A</u> Residential Property Impacts | ____ Other (describe below): |

8. Please rank the travel problems you have experienced traveling along U.S. 45 within the Millburn Historic District area: (with 1 being the worst problem; please list N/A if you haven't experienced)

- | | | |
|------------------------|-------------------------------------|-----------------------------------|
| <u>N/A</u> None | <u>1</u> Traffic Congestion | <u>5</u> Traffic Crashes |
| <u>4</u> Truck Traffic | <u>2</u> Roadway Condition | <u>6</u> Inconsistent Travel Time |
| <u>3</u> Access | ____ Other (please describe): _____ | |

9. If you were designing the expansion of U.S. 45, where would you locate it?

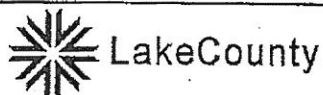
____ Where it currently is ☐ West Bypass ☒ East Bypass ☐ Other

Why?: ACCESS, Traffic Congestion at Subdivision split & NOISE from TRAFFIC

10. Please add any additional information that you feel should be considered by the project study team:

The East Bypass I feel will be less disruptive to the Area & will be less disruptive to people living in the construction AREA.

Please return this questionnaire to the registration table this evening, or send to the Lake County Division of Transportation by March 12, 2009 at the address listed on the back, or you may scan and email it to Chuck Gleason at: cgleason@lakecountytill.gov.



U.S. Route 45 — Millburn Bypass PROJECT QUESTIONNAIRE



1. Would you like to receive copies of the project newsletters? ☒ YES ☐ NO
2. How would you prefer to receive the newsletters? ☐ MAIL ☒ EMAIL (.pdf format)
3. How long have you lived at your current address? 2 1/2 years
4. If not currently living in the study area, was your previous address in the study area? _____
5. Do you work in the study area? ☐ YES ☒ NO
If yes, Name of Employer? _____
6. How frequently do you drive on U.S. 45 through the Millburn Historic District, and for what purpose?
daily work - shopping
7. Please grade the following issues with respect to their importance in developing this project:
Alternatives (A=most important, B=important, C=somewhat important, D=not important)
- | | | |
|--|--|--|
| <input type="checkbox"/> Historic District Impacts | <input type="checkbox"/> Wetland/Wildlife Impacts | <input type="checkbox"/> Project Cost |
| <input type="checkbox"/> Tourism | <input type="checkbox"/> Traffic Congestion | <input type="checkbox"/> Roadway Safety |
| <input type="checkbox"/> Business Development | <input type="checkbox"/> Access | <input type="checkbox"/> Farmland Impacts |
| <input checked="" type="checkbox"/> Traffic Noise | <input type="checkbox"/> Air Quality | <input type="checkbox"/> Stormwater Runoff |
| <input type="checkbox"/> Project Schedule | <input checked="" type="checkbox"/> Residential Property Impacts | <input type="checkbox"/> Other (describe below): _____ |
8. Please rank the travel problems you have experienced traveling along U.S. 45 within the Millburn Historic District area: (with 1 being the worst problem; please list N/A if you haven't experienced)
- | | | |
|--|---|---|
| <input checked="" type="checkbox"/> None | <input type="checkbox"/> Traffic Congestion | <input type="checkbox"/> Traffic Crashes |
| <input type="checkbox"/> Truck Traffic | <input type="checkbox"/> Roadway Condition | <input type="checkbox"/> Inconsistent Travel Time |
| <input type="checkbox"/> Access | <input type="checkbox"/> Other (please describe): _____ | |
9. If you were designing the expansion of U.S. 45, where would you locate it?
☐ Where it currently is ☐ West Bypass ☒ East Bypass ☐ Other
Why?: Noise/children safety/Property value
10. Please add any additional information that you feel should be considered by the project study team:
Less residents will be affected if the bypass project is moved east.

Please return this questionnaire to the registration table this evening, or send to the Lake County Division of Transportation by March 12, 2009 at the address listed on the back, or you may scan and email it to Chuck Gleason at: cgleason@lakecountytill.gov.

U.S. Route 45 — Millburn Bypass PROJECT QUESTIONNAIRE

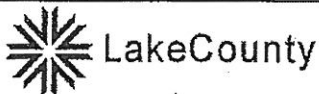


1. Would you like to receive copies of the project newsletters? ☒ YES ☐ NO
2. How would you prefer to receive the newsletters? ☐ MAIL ☒ EMAIL (.pdf format)
3. How long have you lived at your current address? 12 YEARS
4. If not currently living in the study area, was your previous address in the study area? _____
5. Do you work in the study area? ☐ YES ☒ NO
If yes, Name of Employer? _____
6. How frequently do you drive on U.S. 45 through the Millburn Historic District, and for what purpose?
EVERY DAY, to go to work.
7. Please grade the following issues with respect to their importance in developing this project:
Alternatives (A=most important, B=important, C=somewhat important, D=not important)

<u>B</u> Historic District Impacts	<u>C</u> Wetland/Wildlife Impacts	<u>B</u> Project Cost
<u>D</u> Tourism	<u>B</u> Traffic Congestion	<u>A</u> Roadway Safety
<u>D</u> Business Development	<u>A</u> Access	<u>D</u> Farmland Impacts
<u>A</u> Traffic Noise	<u>A</u> Air Quality	<u>A</u> Stormwater Runoff
<u>B</u> Project Schedule	<u>A</u> Residential Property Impacts	____ Other (describe below):
8. Please rank the travel problems you have experienced traveling along U.S. 45 within the Millburn Historic District area: (with 1 being the worst problem; please list N/A if you haven't experienced)

____ None	<u>2</u> Traffic Congestion	<u>6</u> Traffic Crashes
<u>1</u> Truck Traffic	<u>5</u> Roadway Condition	<u>3</u> Inconsistent Travel Time
<u>4</u> Access	____ Other (please describe):	
9. If you were designing the expansion of U.S. 45, where would you locate it?
 ____ Where it currently is ____ West Bypass ☒ East Bypass ____ Other
 Why?: TO THE WEST WOULD BE TOO CLOSE TO THE RESIDENTIAL PROPERTY'S
10. Please add any additional information that you feel should be considered by the project study team:
I FEEL THAT IT WOULD BE LOSS OF AN IMPACT GOING THROUGH THE FARM ROAD THAN BEHIND HOMES.

Please return this questionnaire to the registration table this evening, or send to the Lake County Division of Transportation by March 12, 2009 at the address listed on the back, or you may scan and email it to Chuck Gleason at: cgleason@lakecountytill.gov.



U.S. Route 45 — Millburn Bypass PROJECT QUESTIONNAIRE



1. Would you like to receive copies of the project newsletters? ☒ YES ☐ NO
 2. How would you prefer to receive the newsletters? ☐ MAIL ☒ EMAIL (.pdf format)
 3. How long have you lived at your current address? 10 years
 4. If not currently living in the study area, was your previous address in the study area? _____

5. Do you work in the study area? ☐ YES ☒ NO
 If yes, Name of Employer? _____

6. How frequently do you drive on U.S. 45 through the Millburn Historic District, and for what purpose?
daily

7. Please grade the following issues with respect to their importance in developing this project:

Alternatives (A=most important, B=important, C=somewhat important, D=not important)

- | | | |
|------------------------------------|---------------------------------------|-------------------------------|
| <u>C</u> Historic District Impacts | <u>B</u> Wetland/Wildlife Impacts | <u>C</u> Project Cost |
| <u>C</u> Tourism | <u>A</u> Traffic Congestion | <u>A</u> Roadway Safety |
| <u>C</u> Business Development | <u>B</u> Access | <u>C</u> Farmland Impacts |
| <u>A</u> Traffic Noise | <u>B</u> Air Quality | <u>B</u> Stormwater Runoff |
| <u>C</u> Project Schedule | <u>A</u> Residential Property Impacts | _____ Other (describe below): |

8. Please rank the travel problems you have experienced traveling along U.S. 45 within the Millburn Historic District area: (with 1 being the worst problem; please list N/A if you haven't experienced)

- | | | |
|------------------------|--------------------------------|-----------------------------------|
| <u>None</u> | <u>1</u> Traffic Congestion | <u>5</u> Traffic Crashes |
| <u>3</u> Truck Traffic | <u>6</u> Roadway Condition | <u>2</u> Inconsistent Travel Time |
| <u>4</u> Access | _____ Other (please describe): | |

9. If you were designing the expansion of U.S. 45, where would you locate it?

_____ Where it currently is _____ West Bypass ☒ East Bypass _____ Other

Why?: Buffers

10. Please add any additional information that you feel should be considered by the project study team:

Buffers can be added if East bypass is done

Please return this questionnaire to the registration table this evening, or send to the Lake County Division of Transportation by March 12, 2009 at the address listed on the back, or you may scan and email it to Chuck Gleason at: cgleason@lakecountyil.gov.



LakeCounty

U.S. Route 45 — Millburn Bypass PROJECT QUESTIONNAIRE




1. Would you like to receive copies of the project newsletters? ☒ YES ☐ NO
2. How would you prefer to receive the newsletters? ☐ MAIL ☒ EMAIL (.pdf format)
3. How long have you lived at your current address? 6 Years
4. If not currently living in the study area, was your previous address in the study area? _____
5. Do you work in the study area? ☐ YES ☒ NO
If yes, Name of Employer? _____
6. How frequently do you drive on U.S. 45 through the Millburn Historic District, and for what purpose?
Every day to get Home
7. Please grade the following issues with respect to their importance in developing this project:
Alternatives (A=most important, B=important, C=somewhat important, D=not important)

<u>C</u> Historic District Impacts	<u>A</u> Wetland/Wildlife Impacts	<u>C</u> Project Cost
<u>D</u> Tourism	<u>A</u> Traffic Congestion	<u>B</u> Roadway Safety
<u>C</u> Business Development	<u>A</u> Access	<u>D</u> Farmland Impacts
<u>B</u> Traffic Noise	<u>B</u> Air Quality	<u>C</u> Stormwater Runoff
<u>B</u> Project Schedule	<u>A</u> Residential Property Impacts	____ Other (describe below):
8. Please rank the travel problems you have experienced traveling along U.S. 45 within the Millburn Historic District area: (with 1 being the worst problem; please list N/A if you haven't experienced)

<u>None</u>	<u>3</u> Traffic Congestion	<u>6</u> Traffic Crashes
<u>4</u> Truck Traffic	<u>5</u> Roadway Condition	<u>1</u> Inconsistent Travel Time
<u>2</u> Access	____ Other (please describe): _____	
9. If you were designing the expansion of U.S. 45, where would you locate it?
☐ Where it currently is ☐ West Bypass ☒ East Bypass ☐ Other
 Why?: It will not impact an established community + School.

10. Please add any additional information that you feel should be considered by the project study team:
Property values will decrease although I'm sure our taxes will go up. I am on a quiet Cul de Sac, that is what I payed for and expect to keep. You will have to Reimburse all property owners for our lost income Source plus Sound proofing etc

Please return this questionnaire to the registration table this evening, or send to the Lake County Division of Transportation by March 12, 2009 at the address listed on the back, or you may scan and email it to Chuck Gleason at: cgleason@lakecountyil.gov.



U.S. Route 45 — Millburn Bypass PROJECT QUESTIONNAIRE



1. Would you like to receive copies of the project newsletters? ☒ YES ☐ NO
2. How would you prefer to receive the newsletters? ☒ MAIL ☐ EMAIL (.pdf format)
3. How long have you lived at your current address? 49 Years
4. If not currently living in the study area, was your previous address in the study area? _____
5. Do you work in the study area? ☐ YES ☒ NO
If yes, Name of Employer? _____

6. How frequently do you drive on U.S. 45 through the Millburn Historic District, and for what purpose?
20 Times a month

7. Please grade the following issues with respect to their importance in developing this project:

Alternatives (A=most important, B=important, C=somewhat important, D=not important)

- | | | |
|------------------------------------|---------------------------------------|------------------------------|
| <u>A</u> Historic District Impacts | <u>A</u> Wetland/Wildlife Impacts | <u>D</u> Project Cost |
| <u>B</u> Tourism | <u>A</u> Traffic Congestion | <u>B</u> Roadway Safety |
| <u>B</u> Business Development | <u>B</u> Access | <u>A</u> Farmland Impacts |
| <u>C</u> Traffic Noise | <u>C</u> Air Quality | <u>B</u> Stormwater Runoff |
| <u>B</u> Project Schedule | <u>B</u> Residential Property Impacts | ____ Other (describe below): |

8. Please rank the travel problems you have experienced traveling along U.S. 45 within the Millburn Historic District area: (with 1 being the worst problem; please list N/A if you haven't experienced)

- | | | |
|--|---|---|
| <input type="checkbox"/> None | <input checked="" type="checkbox"/> Traffic Congestion | <input type="checkbox"/> Traffic Crashes |
| <input type="checkbox"/> Truck Traffic | <input type="checkbox"/> Roadway Condition | <input type="checkbox"/> Inconsistent Travel Time |
| <input type="checkbox"/> Access | <input type="checkbox"/> Other (please describe): _____ | |

9. If you were designing the expansion of U.S. 45, where would you locate it?

- ☐ Where it currently is ☒ West Bypass ☐ East Bypass ☐ Other

Why?: _____

10. Please add any additional information that you feel should be considered by the project study team:

Please return this questionnaire to the registration table this evening, or send to the Lake County Division of Transportation by March 12, 2009 at the address listed on the back, or you may scan and email it to Chuck Gleason at: cgleason@lakecountyil.gov.

U.S. Route 45 — Millburn Bypass PROJECT QUESTIONNAIRE



1. Would you like to receive copies of the project newsletters? ☒ YES ☐ NO
2. How would you prefer to receive the newsletters? ☒ MAIL ☐ EMAIL (.pdf format)
3. How long have you lived at your current address? 49 years
4. If not currently living in the study area, was your previous address in the study area? _____

5. Do you work in the study area? ☐ YES ☒ NO
If yes, Name of Employer? _____

6. How frequently do you drive on U.S. 45 through the Millburn Historic District, and for what purpose?
20 Times a month

7. Please grade the following issues with respect to their importance in developing this project:

Alternatives (A=most important, B=important, C=somewhat important, D=not important)

- | | | |
|---|--|---|
| <input checked="" type="checkbox"/> A Historic District Impacts | <input checked="" type="checkbox"/> A Wetland/Wildlife Impacts | <input checked="" type="checkbox"/> D Project Cost |
| <input checked="" type="checkbox"/> B Tourism | <input checked="" type="checkbox"/> A Traffic Congestion | <input checked="" type="checkbox"/> B Roadway Safety |
| <input checked="" type="checkbox"/> B Business Development | <input checked="" type="checkbox"/> B Access | <input checked="" type="checkbox"/> A Farmland Impacts |
| <input checked="" type="checkbox"/> C Traffic Noise | <input checked="" type="checkbox"/> C Air Quality | <input checked="" type="checkbox"/> B Stormwater Runoff |
| <input checked="" type="checkbox"/> B Project Schedule | <input checked="" type="checkbox"/> B Residential Property Impacts | ____ Other (describe below): |

8. Please rank the travel problems you have experienced traveling along U.S. 45 within the Millburn Historic District area: (with 1 being the worst problem; please list N/A if you haven't experienced)

- | | | |
|--|--|---|
| <input type="checkbox"/> None | <input checked="" type="checkbox"/> 1 Traffic Congestion | <input type="checkbox"/> Traffic Crashes |
| <input type="checkbox"/> Truck Traffic | <input type="checkbox"/> Roadway Condition | <input type="checkbox"/> Inconsistent Travel Time |
| <input type="checkbox"/> Access | <input type="checkbox"/> Other (please describe): _____ | |

9. If you were designing the expansion of U.S. 45, where would you locate it?

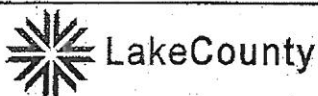
- ☐ Where it currently is ☒ West Bypass ☐ East Bypass ☐ Other

Why?: _____

10. Please add any additional information that you feel should be considered by the project study team:

please see public comment page

Please return this questionnaire to the registration table this evening, or send to the Lake County Division of Transportation by March 12, 2009 at the address listed on the back, or you may scan and email it to Chuck Gleason at: cgleason@lakecountytill.gov.



U.S. Route 45 — Millburn Bypass PROJECT QUESTIONNAIRE



1. Would you like to receive copies of the project newsletters? ☒ YES ☐ NO
2. How would you prefer to receive the newsletters? ☐ MAIL ☒ EMAIL (.pdf format)
3. How long have you lived at your current address? 19 yr
4. If not currently living in the study area, was your previous address in the study area? _____
5. Do you work in the study area? ☐ YES ☒ NO
 If yes, Name of Employer? _____
6. How frequently do you drive on U.S. 45 through the Millburn Historic District, and for what purpose?
 1/week

7. Please grade the following issues with respect to their importance in developing this project:
Alternatives (A=most important, B=important, C=somewhat important, D=not important)
- | | | |
|------------------------------------|---------------------------------------|-------------------------------|
| <u>A</u> Historic District Impacts | <u>A</u> Wetland/Wildlife Impacts | <u>B</u> Project Cost |
| <u>C</u> Tourism | <u>A</u> Traffic Congestion | <u>A</u> Roadway Safety |
| <u>B</u> Business Development | <u>B</u> Access | <u>B</u> Farmland Impacts |
| <u>B</u> Traffic Noise | <u>A</u> Air Quality | <u>A</u> Stormwater Runoff |
| <u>B</u> Project Schedule | <u>B</u> Residential Property Impacts | Other (describe below): _____ |

8. Please rank the travel problems you have experienced traveling along U.S. 45 within the Millburn Historic District area: (with 1 being the worst problem; please list N/A if you haven't experienced)
- | | | |
|---|---|--|
| <input type="checkbox"/> None | <input checked="" type="checkbox"/> Traffic Congestion | <input type="checkbox"/> Traffic Crashes |
| <input checked="" type="checkbox"/> Truck Traffic | <input type="checkbox"/> Roadway Condition | <input checked="" type="checkbox"/> Inconsistent Travel Time |
| <input checked="" type="checkbox"/> Access | <input type="checkbox"/> Other (please describe): _____ | |

9. If you were designing the expansion of U.S. 45, where would you locate it?
☐ Where it currently is ☒ West Bypass ☐ East Bypass ☐ Other
Why?: corridor has already been established

10. Please add any additional information that you feel should be considered by the project study team:

Please return this questionnaire to the registration table this evening, or send to the Lake County Division of Transportation by March 12, 2009 at the address listed on the back, or you may scan and email it to Chuck Gleason at: cgleason@lakecountytill.gov.

U.S. Route 45 — Millburn Bypass PROJECT QUESTIONNAIRE



1. Would you like to receive copies of the project newsletters? ☒ YES ☐ NO
 2. How would you prefer to receive the newsletters? ☒ MAIL ☐ EMAIL (.pdf format)
 3. How long have you lived at your current address? 8 1/2 years
 4. If not currently living in the study area, was your previous address in the study area? _____

5. Do you work in the study area? ☐ YES ☒ NO
 If yes, Name of Employer? _____

6. How frequently do you drive on U.S. 45 through the Millburn Historic District, and for what purpose?
Daily our residence is on the Hwy.

7. Please grade the following issues with respect to their importance in developing this project:
 Alternatives (A=most important, B=important, C=somewhat important, D=not important)
- | | | |
|--|---|--|
| <input checked="" type="radio"/> A Historic District Impacts | <input checked="" type="radio"/> C Wetland/Wildlife Impacts | <input checked="" type="radio"/> B Project Cost |
| <input checked="" type="radio"/> D Tourism | <input checked="" type="radio"/> A Traffic Congestion | <input checked="" type="radio"/> B Roadway Safety |
| <input checked="" type="radio"/> C Business Development | <input checked="" type="radio"/> A Access | <input checked="" type="radio"/> B Farmland Impacts |
| <input checked="" type="radio"/> A Traffic Noise | <input checked="" type="radio"/> C Air Quality | <input checked="" type="radio"/> A Stormwater Runoff |
| <input checked="" type="radio"/> A Project Schedule | <input checked="" type="radio"/> A Residential Property Impacts | _____ Other (describe below): |

8. Please rank the travel problems you have experienced traveling along U.S. 45 within the Millburn Historic District area: (with 1 being the worst problem; please list N/A if you haven't experienced)
- | | | |
|---|--|--|
| <input type="checkbox"/> None | <input checked="" type="checkbox"/> 1 Traffic Congestion | <input checked="" type="checkbox"/> 1 Traffic Crashes |
| <input checked="" type="checkbox"/> 1 Truck Traffic | <input checked="" type="checkbox"/> 3 Roadway Condition | <input checked="" type="checkbox"/> 1 Inconsistent Travel Time |
| <input checked="" type="checkbox"/> 1 Access | _____ Other (please describe): | |

9. If you were designing the expansion of U.S. 45, where would you locate it?
 _____ Where it currently is ☒ West Bypass ☐ East Bypass ☐ Other

Why?: least impact on Historic District + wetlands
also believe the county already has access to some

10. Please add any additional information that you feel should be considered by the project study team:

Please return this questionnaire to the registration table this evening, or send to the Lake County Division of Transportation by March 12, 2009 at the address listed on the back, or you may scan and email it to Chuck Gleason at: cgleason@lakecountytill.gov.



LakeCounty

land with over 1000 acres of the necessary purchase cost.

U.S. Route 45 — Millburn Bypass PROJECT QUESTIONNAIRE



1. Would you like to receive copies of the project newsletters? ☒ YES ☐ NO
2. How would you prefer to receive the newsletters? ☒ MAIL ☐ EMAIL (.pdf format)
3. How long have you lived at your current address? 9 YRS (33 ALTOGETHER IN LINDENHURST)
4. If not currently living in the study area, was your previous address in the study area? _____
5. Do you work in the study area? ☐ YES ☒ NO
If yes, Name of Employer? _____

6. How frequently do you drive on U.S. 45 through the Millburn Historic District, and for what purpose?
DAILY - WORK (PT TIME N. CHGO) + RECREATION

7. Please grade the following issues with respect to their importance in developing this project:

Alternatives (A=most important, B=important, C=somewhat important, D=not important)

- | | | |
|------------------------------------|---------------------------------------|-------------------------------|
| <u>C</u> Historic District Impacts | <u>A</u> Wetland/Wildlife Impacts | <u>D</u> Project Cost |
| <u>D</u> Tourism | <u>A</u> Traffic Congestion | <u>A</u> Roadway Safety |
| <u>B</u> Business Development | <u>A</u> Access | <u>?</u> Farmland Impacts |
| <u>D</u> Traffic Noise | <u>D</u> Air Quality | <u>B</u> Stormwater Runoff |
| <u>A</u> Project Schedule | <u>C</u> Residential Property Impacts | Other (describe below): _____ |

8. Please rank the travel problems you have experienced traveling along U.S. 45 within the Millburn Historic District area: (with 1 being the worst problem; please list N/A if you haven't experienced)

- | | | |
|--------------------------|--------------------------------|-----------------------------------|
| <u>None</u> | <u>1</u> Traffic Congestion | <u>N/A</u> Traffic Crashes |
| <u>1</u> Truck Traffic | <u>N/A</u> Roadway Condition | <u>1</u> Inconsistent Travel Time |
| <u>?</u> <u>1</u> Access | Other (please describe): _____ | |

9. If you were designing the expansion of U.S. 45, where would you locate it?


☐ Where it currently is ☐ West Bypass ☐ East Bypass ☐ Other

Why?: After studies - whatever has least negative impact on environment

10. Please add any additional information that you feel should be considered by the project study team:

Basically - we just want the project to get underway.

Please return this questionnaire to the registration table this evening, or send to the Lake County Division of Transportation by March 12, 2009 at the address listed on the back, or you may scan and email it to Chuck Gleason at: cgleason@lakecountyil.gov.



U.S. Route 45 — Millburn Bypass PROJECT QUESTIONNAIRE



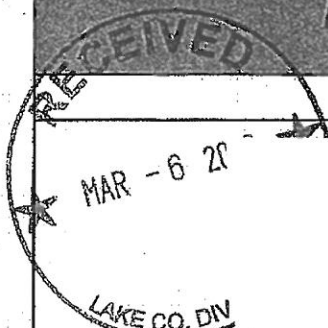
1. Would you like to receive copies of the project newsletters? ☒ YES ☐ NO
2. How would you prefer to receive the newsletters? ☒ MAIL ☐ EMAIL (.pdf format)
3. How long have you lived at your current address? 9 1/2 years
4. If not currently living in the study area, was your previous address in the study area? _____
5. Do you work in the study area? ☐ YES ☒ NO
If yes, Name of Employer? _____
6. How frequently do you drive on U.S. 45 through the Millburn Historic District, and for what purpose?
Daily - Live in Forest Trail Subdivision
7. Please grade the following issues with respect to their importance in developing this project:
Alternatives (A=most important, B=important, C=somewhat important, D=not important)

<input type="checkbox"/> Historic District Impacts	<input checked="" type="checkbox"/> Wetland/Wildlife Impacts	<input checked="" type="checkbox"/> Project Cost
<input type="checkbox"/> Tourism	<input type="checkbox"/> Traffic Congestion	<input type="checkbox"/> Roadway Safety
<input type="checkbox"/> Business Development	<input type="checkbox"/> Access	<input type="checkbox"/> Farmland Impacts
<input checked="" type="checkbox"/> Traffic Noise	<input type="checkbox"/> Air Quality	<input type="checkbox"/> Stormwater Runoff
<input type="checkbox"/> Project Schedule	<input checked="" type="checkbox"/> Residential Property Impacts	<input type="checkbox"/> Other (describe below): _____
8. Please rank the travel problems you have experienced traveling along U.S. 45 within the Millburn Historic District area: (with 1 being the worst problem; please list N/A if you haven't experienced)

<input type="checkbox"/> None	<input type="checkbox"/> Traffic Congestion	<input type="checkbox"/> Traffic Crashes
<input checked="" type="checkbox"/> Truck Traffic	<input type="checkbox"/> Roadway Condition	<input type="checkbox"/> Inconsistent Travel Time
<input type="checkbox"/> Access	<input type="checkbox"/> Other (please describe): _____	
9. If you were designing the expansion of U.S. 45, where would you locate it?
☐ Where it currently is ☐ West Bypass ☒ East Bypass or ☒ Other
Other why?: Channelization of the Millburn intersections
10. Please add any additional information that you feel should be considered by the project study team:
I fear this Bypass would greatly disturb the residential communities, increase pollution increase truck traffic and damage the environment and the wetlands and the wild life.

Please return this questionnaire to the registration table this evening, or send to the Lake County Division of Transportation by March 12, 2009 at the address listed on the back, or you may scan and email it to Chuck Gleason at: cgleason@lakecountyil.gov.

U.S. Route 45 — Millburn Bypass PROJECT QUESTIONNAIRE



1. Would you like to receive copies of the project newsletters? ☒ YES ☐ NO
2. How would you prefer to receive the newsletters? ☒ MAIL ☐ EMAIL (.pdf format)
3. How long have you lived at your current address? 8 yrs.
4. If not currently living in the study area, was your previous address in the study area? _____

5. Do you work in the study area? ☐ YES ☒ NO
If yes, Name of Employer? _____

6. How frequently do you drive on U.S. 45 through the Millburn Historic District, and for what purpose?
Daily - work - leave House

7. Please grade the following issues with respect to their importance in developing this project:
Alternatives (A=most important, B=important, C=somewhat important, D=not important)

<input checked="" type="checkbox"/> Historic District Impacts	<input checked="" type="checkbox"/> Wetland/Wildlife Impacts	<input checked="" type="checkbox"/> Project Cost
<input checked="" type="checkbox"/> Tourism	<input checked="" type="checkbox"/> Traffic Congestion	<input checked="" type="checkbox"/> Roadway Safety
<input checked="" type="checkbox"/> Business Development	<input checked="" type="checkbox"/> Access	<input checked="" type="checkbox"/> Farmland Impacts
<input checked="" type="checkbox"/> Traffic Noise	<input checked="" type="checkbox"/> Air Quality	<input checked="" type="checkbox"/> Stormwater Runoff
<input checked="" type="checkbox"/> Project Schedule	<input checked="" type="checkbox"/> Residential Property Impacts	____ Other (describe below):

8. Please rank the travel problems you have experienced traveling along U.S. 45 within the Millburn Historic District area: (with 1 being the worst problem; please list N/A if you haven't experienced)

<input type="checkbox"/> None	<input checked="" type="checkbox"/> Traffic Congestion	<input type="checkbox"/> Traffic Crashes
<input checked="" type="checkbox"/> Truck Traffic	<input type="checkbox"/> Roadway Condition	<input checked="" type="checkbox"/> Inconsistent Travel Time
<input checked="" type="checkbox"/> Access	<input type="checkbox"/> Other (please describe): _____	

9. If you were designing the expansion of U.S. 45, where would you locate it?
 _____ Where it currently is _____ West Bypass ☒ East Bypass _____ Other
 Why?: Involves less residential interference

10. Please add any additional information that you feel should be considered by the project study team:
If the project chooses the West Bypass through Forest Trails Subdivision They should at least consider a underpass or overpass for the residents residing on the east side of Bypass
 Please return this questionnaire to the registration table this evening, or send to the Lake County Division of Transportation by March 12, 2009 at the address listed on the back, or you may scan and email it to Chuck Gleason at: cgleason@lakecountyil.gov.



LakeCounty

to continue utilizing The forest Preserve access.

U.S. Route 45 — Millburn Bypass PROJECT QUESTIONNAIRE



1. Would you like to receive copies of the project newsletters? ☒ YES ☐ NO
2. How would you prefer to receive the newsletters? ☒ MAIL ☐ EMAIL (.pdf format)
3. How long have you lived at your current address? 22 years
4. If not currently living in the study area, was your previous address in the study area? yes
5. Do you work in the study area? ☐ YES ☒ NO
If yes, Name of Employer? _____
6. How frequently do you drive on U.S. 45 through the Millburn Historic District, and for what purpose?
Everyday to get to work
7. Please grade the following issues with respect to their importance in developing this project:
Alternatives (A=most important, B=important, C=somewhat important, D=not important)
- | | | |
|------------------------------------|---------------------------------------|------------------------------|
| <u>B</u> Historic District Impacts | <u>C</u> Wetland/Wildlife Impacts | <u>B</u> Project Cost |
| <u>B</u> Tourism | <u>B</u> Traffic Congestion | <u>A</u> Roadway Safety |
| <u>C</u> Business Development | <u>C</u> Access | <u>C</u> Farmland Impacts |
| <u>A</u> Traffic Noise | <u>B</u> Air Quality | <u>C</u> Stormwater Runoff |
| <u>D</u> Project Schedule | <u>A</u> Residential Property Impacts | ____ Other (describe below): |
8. Please rank the travel problems you have experienced traveling along U.S. 45 within the Millburn Historic District area: (with 1 being the worst problem; please list N/A if you haven't experienced)
- | | | |
|------------------------|-------------------------------|-----------------------------------|
| ____ None | ____ Traffic Congestion | ____ Traffic Crashes |
| <u>1</u> Truck Traffic | ____ Roadway Condition | <u>1</u> Inconsistent Travel Time |
| ____ Access | ____ Other (please describe): | |

9. If you were designing the expansion of U.S. 45, where would you locate it?
____ Where it currently is ☐ West Bypass ☒ East Bypass ☐ Other


Why? It affects the fewest people, Forest Greeny, School, noise, + lessens the air pollution on people

10. Please add any additional information that you feel should be considered by the project study team:

I believe that the east bypass will also ease traffic problems should the 2016 Olympics come to Temple Hills

Please return this questionnaire to the registration table this evening, or send to the Lake County Division of Transportation by March 12, 2009 at the address listed on the back, or you may scan and email it to Chuck Gleason at: cgleason@lakecountytill.gov.

U.S. Route 45 — Millburn Bypass PROJECT QUESTIONNAIRE




1. Would you like to receive copies of the project newsletters? ☒ YES ☐ NO
2. How would you prefer to receive the newsletters? ☒ MAIL ☐ EMAIL (.pdf format)
3. How long have you lived at your current address? 9 yrs.
4. If not currently living in the study area, was your previous address in the study area? No
5. Do you work in the study area? ☐ YES ☒ NO
If yes, Name of Employer? _____
6. How frequently do you drive on U.S. 45 through the Millburn Historic District, and for what purpose?
Weakly - Shopping - Church going
7. Please grade the following issues with respect to their importance in developing this project:
Alternatives (A=most important, B=important, C=somewhat important, D=not important)

<input checked="" type="radio"/> Historic District Impacts	<input checked="" type="radio"/> Wetland/Wildlife Impacts	<input checked="" type="radio"/> Project Cost
<input checked="" type="radio"/> Tourism	<input checked="" type="radio"/> Traffic Congestion	<input checked="" type="radio"/> Roadway Safety
<input checked="" type="radio"/> Business Development	<input checked="" type="radio"/> Access	<input checked="" type="radio"/> Farmland Impacts
<input checked="" type="radio"/> Traffic Noise	<input checked="" type="radio"/> Air Quality	<input checked="" type="radio"/> Stormwater Runoff
<input checked="" type="radio"/> Project Schedule	<input checked="" type="radio"/> Residential Property Impacts	____ Other (describe below): _____
8. Please rank the travel problems you have experienced traveling along U.S. 45 within the Millburn Historic District area: (with 1 being the worst problem; please list N/A if you haven't experienced)

<input checked="" type="checkbox"/> None	____ Traffic Congestion	____ Traffic Crashes
____ Truck Traffic	____ Roadway Condition	____ Inconsistent Travel Time
____ Access	____ Other (please describe): _____	
9. If you were designing the expansion of U.S. 45, where would you locate it?
____ Where it currently is ____ West Bypass ☒ East Bypass ____ Other
Why?: So it would not go through FOREST TRAIL Sub.
10. Please add any additional information that you feel should be considered by the project study team:

Please return this questionnaire to the registration table this evening, or send to the Lake County Division of Transportation by March 12, 2009 at the address listed on the back, or you may scan and email it to Chuck Gleason at: cgleason@lakecountytill.gov.



U.S. Route 45 — Millburn Bypass PROJECT QUESTIONNAIRE



*This is NO Long. drive +
I never will be.*

1. Would you like to receive copies of the project newsletters? ☒ YES ☐ NO
2. How would you prefer to receive the newsletters? ☐ MAIL ☒ EMAIL (.pdf format)
3. How long have you lived at your current address? 10 years
4. If not currently living in the study area, was your previous address in the study area? NO
5. Do you work in the study area? ☐ YES ☒ NO
If yes, Name of Employer? _____

6. How frequently do you drive on U.S. 45 through the Millburn Historic District, and for what purpose?
5-10 times a week to get to forest preserve, Rte 41 +/or Rte. 50

7. Please grade the following issues with respect to their importance in developing this project:
Alternatives (A=most important, B=important, C=somewhat important, D=not important)

<input checked="" type="checkbox"/> D Historic District Impacts	<input checked="" type="checkbox"/> A Wetland/Wildlife Impacts	<input checked="" type="checkbox"/> A Project Cost
<input checked="" type="checkbox"/> D Tourism	<input checked="" type="checkbox"/> B Traffic Congestion	<input checked="" type="checkbox"/> B Roadway Safety
<input checked="" type="checkbox"/> D Business Development	<input checked="" type="checkbox"/> B Access	<input checked="" type="checkbox"/> C Farmland Impacts
<input checked="" type="checkbox"/> C Traffic Noise	<input checked="" type="checkbox"/> A Air Quality	<input checked="" type="checkbox"/> B Stormwater Runoff
<input checked="" type="checkbox"/> D Project Schedule! <u>NO RUSH!</u>	<input checked="" type="checkbox"/> A Residential Property Impacts	<input type="checkbox"/> Other (describe below):

*Shue
is none.
Why?*

*Buying up
the corner
+ making a
true 4-way
intersection
has to be
cheaper than
the other
alternatives*

8. Please rank the travel problems you have experienced traveling along U.S. 45 within the Millburn Historic District area: (with 1 being the worst problem; please list N/A if you haven't experienced)

<input type="checkbox"/> None	<input checked="" type="checkbox"/> 3 Traffic Congestion	<input checked="" type="checkbox"/> N/A Traffic Crashes
<input checked="" type="checkbox"/> 2 Truck Traffic	<input checked="" type="checkbox"/> 1 Roadway Condition	<input checked="" type="checkbox"/> 4 Inconsistent Travel Time
<input checked="" type="checkbox"/> 5 Access	<input type="checkbox"/> Other (please describe):	

9. If you were designing the expansion of U.S. 45, where would you locate it?

☒ Where it currently is ☐ West Bypass or ☒ East Bypass ☐ Other

Why? Less impact on existing communities + forest preserve

10. Please add any additional information that you feel should be considered by the project study team:

Consider buying up the property (one is already for sale @ the corner of Deep Lake + Millburn) - anything can be had for the "right" price.

figure out a way to connect Deep Lake + Millburn Rd in a straight line

Please return this questionnaire to the registration table this evening, or send to the Lake County Division of Transportation by March 12, 2009 at the address listed on the back, or you may scan and email it to Chuck Gleason at: cgleason@lakecountytill.gov.

U.S. Route 45 — Millburn Bypass PROJECT QUESTIONNAIRE



RECEIVED

1. Would you like to receive copies of the project newsletters? ☒ YES ☐ NO
2. How would you prefer to receive the newsletters? ☐ MAIL ☒ EMAIL (.pdf format)
3. How long have you lived at your current address? 25 years
4. If not currently living in the study area, was your previous address in the study area? _____

5. Do you work in the study area? ☐ YES ☒ NO
If yes, Name of Employer? _____

6. How frequently do you drive on U.S. 45 through the Millburn Historic District, and for what purpose?

2-4 times per day, maybe more. I have to go thru historic district to go anywhere!

7. Please grade the following issues with respect to their importance in developing this project:

Alternatives (A=most important, B=important, C=somewhat important, D=not important)

- | | | |
|------------------------------------|---------------------------------------|------------------------------|
| <u>A</u> Historic District Impacts | <u>A</u> Wetland/Wildlife Impacts | <u>B</u> Project Cost |
| <u>D</u> Tourism | <u>A</u> Traffic Congestion | <u>B</u> Roadway Safety |
| <u>A</u> Business Development | <u>A</u> Access | <u>A</u> Farmland Impacts |
| <u>C</u> Traffic Noise | <u>A</u> Air Quality | <u>A</u> Stormwater Runoff |
| <u>B</u> Project Schedule | <u>A</u> Residential Property Impacts | ____ Other (describe below): |

8. Please rank the travel problems you have experienced traveling along U.S. 45 within the Millburn Historic District area: (with 1 being the worst problem; please list N/A if you haven't experienced)

- | | | |
|------------------------|-------------------------------|-----------------------------------|
| <u>N/A</u> None | <u>1</u> Traffic Congestion | <u>N/A</u> Traffic Crashes |
| <u>1</u> Truck Traffic | <u>4</u> Roadway Condition | <u>2</u> Inconsistent Travel Time |
| <u>3</u> Access | ____ Other (please describe): | |

9. If you were designing the expansion of U.S. 45, where would you locate it?

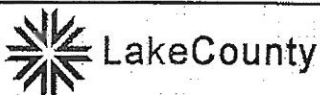
____ Where it currently is ☒ West Bypass ☐ East Bypass ☐ Other

Why?: Because most of the population lives west of US 45 - so it makes sense to put it where the users live.

10. Please add any additional information that you feel should be considered by the project study team:

My hope is that there will be an equal number of citizens from Millburn and Old Mill Creek (people who live on or near the impacted area) as from the area west of U.S. 45.

Please return this questionnaire to the registration table this evening, or send to the Lake County Division of Transportation by March 12, 2009 at the address listed on the back, or you may scan and email it to Chuck Gleason at: cgleason@lakecountyil.gov.



U.S. Route 45 — Millburn Bypass PROJECT QUESTIONNAIRE



1. Would you like to receive copies of the project newsletters? ☒ YES ☐ NO
2. How would you prefer to receive the newsletters? ☐ MAIL ☒ EMAIL (.pdf format)
3. How long have you lived at your current address? 15 years
4. If not currently living in the study area, was your previous address in the study area? _____
5. Do you work in the study area? ☐ YES ☒ NO
If yes, Name of Employer? _____

6. How frequently do you drive on U.S. 45 through the Millburn Historic District, and for what purpose?
every day, for various purposes

7. Please grade the following issues with respect to their importance in developing this project:

Alternatives (A=most important, B=important, C=somewhat important, D=not important)

- | | | |
|------------------------------------|---------------------------------------|-------------------------------|
| <u>B</u> Historic District Impacts | <u>B</u> Wetland/Wildlife Impacts | <u>B</u> Project Cost |
| <u>D</u> Tourism | <u>A</u> Traffic Congestion | <u>B</u> Roadway Safety |
| <u>D</u> Business Development | <u>B</u> Access | <u>B</u> Farmland Impacts |
| <u>D</u> Traffic Noise | <u>B</u> Air Quality | <u>B</u> Stormwater Runoff |
| <u>D</u> Project Schedule | <u>A</u> Residential Property Impacts | Other (describe below): _____ |

8. Please rank the travel problems you have experienced traveling along U.S. 45 within the Millburn Historic District area: (with 1 being the worst problem; please list N/A if you haven't experienced)

- | | | |
|------------------------|--|-----------------------------------|
| <u>None</u> | <u>1</u> Traffic Congestion | <u>4</u> Traffic Crashes |
| <u>3</u> Truck Traffic | <u> </u> Roadway Condition | <u>2</u> Inconsistent Travel Time |
| <u> </u> Access | <u> </u> Other (please describe): _____ | |

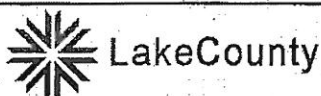
9. If you were designing the expansion of U.S. 45, where would you locate it?

- ☐ Where it currently is ☐ West Bypass ☒ East Bypass ☐ Other

Why?: _____


10. Please add any additional information that you feel should be considered by the project study team:

Please look at the timing of the traffic lights. The situation could be improved considerably with better timing, and it needs to change depending on traffic patterns daily, seasonally, and within the day. I have often seen traffic backed up for half a mile to the north during the summer.
Please return this questionnaire to the registration table this evening, or send to the Lake County Division of Transportation by March 12, 2009 at the address listed on the back, or you may scan and email it to Chuck Gleason at: cgleason@lakecountytill.gov. but no backups elsewhere. Most weekday afternoons



there is a long backup to the south. There needs to be a longer left turn signal onto Millburn Rd. on weekday mornings.

U.S. Route 45 — Millburn Bypass PROJECT QUESTIONNAIRE



1. Would you like to receive copies of the project newsletters? ☒ YES ☐ NO
2. How would you prefer to receive the newsletters? ☐ MAIL ☒ EMAIL (.pdf format)
3. How long have you lived at your current address? 7 years
4. If not currently living in the study area, was your previous address in the study area? /
5. Do you work in the study area? ☒ YES ☐ NO
If yes, Name of Employer? District 117
6. How frequently do you drive on U.S. 45 through the Millburn Historic District, and for what purpose?

7. Please grade the following issues with respect to their importance in developing this project:
Alternatives (A=most important, B=important, C=somewhat important, D=not important)

<u>B</u> Historic District Impacts	<u>B</u> Wetland/Wildlife Impacts	<u>B</u> Project Cost
<u>C</u> Tourism	<u>A</u> Traffic Congestion	<u>B</u> Roadway Safety
<u>B</u> Business Development	<u>A</u> Access	<u>B</u> Farmland Impacts
<u>A</u> Traffic Noise	<u>A</u> Air Quality	<u>B</u> Stormwater Runoff
<u>B</u> Project Schedule	<u>A</u> Residential Property Impacts	___ Other (describe below):


8. Please rank the travel problems you have experienced traveling along U.S. 45 within the Millburn Historic District area: (with 1 being the worst problem; please list N/A if you haven't experienced)

___ None	<u>1</u> Traffic Congestion	<u>5</u> Traffic Crashes
<u>4</u> Truck Traffic	<u>6</u> Roadway Condition	<u>2</u> Inconsistent Travel Time
<u>3</u> Access	___ Other (please describe):	

9. If you were designing the expansion of U.S. 45, where would you locate it?
 ___ Where it currently is ___ West Bypass ☒ East Bypass ___ Other
 Why?: It uproots the least amount of homes & neighborhoods.

10. Please add any additional information that you feel should be considered by the project study team:
I think it is unreasonable to run the bypass through a neighborhood & 2 current homes (the west Bypass) when the East Bypass is clearly less obtrusive.

Please return this questionnaire to the registration table this evening, or send to the Lake County Division of Transportation by March 12, 2009 at the address listed on the back, or you may scan and email it to Chuck Gleason at: cgleason@lakecountyil.gov.



U.S. Route 45 — Millburn Bypass PROJECT QUESTIONNAIRE



1. Would you like to receive copies of the project newsletters? ☒ YES ☐ NO ☐ N/A
2. How would you prefer to receive the newsletters? ☐ MAIL ☒ EMAIL (.pdf format)
3. How long have you lived at your current address? 2 years
4. If not currently living in the study area, was your previous address in the study area? _____
5. Do you work in the study area? ☐ YES ☒ NO
If yes, Name of Employer? _____

6. How frequently do you drive on U.S. 45 through the Millburn Historic District, and for what purpose?
Every day - I live in Lakewood subdivision in Lindenhurst, children go to Millburn West and I work in Deerfield so travel 45 to get to the tollway.
7. Please grade the following issues with respect to their importance in developing this project: the tollway.
Alternatives (A=most important, B=important, C=somewhat important, D=not important)

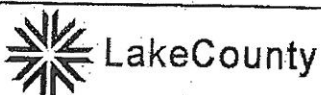
<u>D</u> Historic District Impacts	<u>B</u> Wetland/Wildlife Impacts	<u>C</u> Project Cost
<u>D</u> Tourism	<u>A</u> Traffic Congestion	<u>A</u> Roadway Safety
<u>C</u> Business Development	<u>B</u> Access	<u>D</u> Farmland Impacts
<u>A</u> Traffic Noise	<u>B</u> Air Quality	<u>B</u> Stormwater Runoff
<u>A</u> Project Schedule	<u>C</u> Residential Property Impacts	Other (describe below): _____

8. Please rank the travel problems you have experienced traveling along U.S. 45 within the Millburn Historic District area: (with 1 being the worst problem; please list N/A if you haven't experienced)
- | | | |
|------------------------|--------------------------------|-----------------------------------|
| <u>None</u> | <u>1</u> Traffic Congestion | <u>4</u> Traffic Crashes |
| <u>3</u> Truck Traffic | <u>5</u> Roadway Condition | <u>2</u> Inconsistent Travel Time |
| <u>6</u> Access | Other (please describe): _____ | |

9. If you were designing the expansion of U.S. 45, where would you locate it?
☐ Where it currently is ☐ West Bypass ☒ East Bypass ☐ Other
Why?: least impact to residential and school areas.

10. Please add any additional information that you feel should be considered by the project study team: safer for kids at Millburn West and children living in Heritage trails.
I understand the "historic" nature of the old homes at Grass Lake and 45 but they are not being adequately maintained (need a lot of fixing up and painting). They are an eye-sore. There should be a way to move them to another location and widen existing road.

Please return this questionnaire to the registration table this evening, or send to the Lake County Division of Transportation by March 12, 2009 at the address listed on the back, or you may scan and email it to Chuck Gleason at: cgleason@lakecountytill.gov.



U.S. Route 45 — Millburn Bypass PROJECT QUESTIONNAIRE



1. Would you like to receive copies of the project newsletters? ☒ YES ☐ NO
 2. How would you prefer to receive the newsletters? ☒ MAIL ☐ EMAIL (.pdf format)
 3. How long have you lived at your current address? 3 yrs
 4. If not currently living in the study area, was your previous address in the study area? _____

5. Do you work in the study area? ☐ YES ☒ NO
 If yes, Name of Employer? _____

6. How frequently do you drive on U.S. 45 through the Millburn Historic District, and for what purpose?
everyday - work

7. Please grade the following issues with respect to their importance in developing this project:

Alternatives (A=most important, B=important, C=somewhat important, D=not important)

- | | | |
|---|--|--|
| <input checked="" type="checkbox"/> Historic District Impacts | <input type="checkbox"/> Wetland/Wildlife Impacts | <input checked="" type="checkbox"/> Project Cost |
| <input checked="" type="checkbox"/> Tourism | <input type="checkbox"/> Traffic Congestion | <input checked="" type="checkbox"/> Roadway Safety |
| <input type="checkbox"/> Business Development | <input checked="" type="checkbox"/> Access | <input type="checkbox"/> Farmland Impacts |
| <input checked="" type="checkbox"/> Traffic Noise | <input checked="" type="checkbox"/> Air Quality | <input type="checkbox"/> Stormwater Runoff |
| <input type="checkbox"/> Project Schedule | <input checked="" type="checkbox"/> Residential Property Impacts | <input type="checkbox"/> Other (describe below): |

8. Please rank the travel problems you have experienced traveling along U.S. 45 within the Millburn Historic District area: (with 1 being the worst problem; please list N/A if you haven't experienced)

- | | | |
|---|--|--|
| <input type="checkbox"/> None | <input checked="" type="checkbox"/> 1 Traffic Congestion | <input checked="" type="checkbox"/> 5 Traffic Crashes |
| <input checked="" type="checkbox"/> 2 Truck Traffic | <input checked="" type="checkbox"/> 6 Roadway Condition | <input checked="" type="checkbox"/> 3 Inconsistent Travel Time |
| <input checked="" type="checkbox"/> 4 Access | <input type="checkbox"/> Other (please describe): | |


9. If you were designing the expansion of U.S. 45, where would you locate it?

☐ Where it currently is ☒ West Bypass ☐ East Bypass ☐ Other

Why?: avoid historic & # of cars coming from Grass Lake

10. Please add any additional information that you feel should be considered by the project study team:

Please return this questionnaire to the registration table this evening, or send to the Lake County Division of Transportation by March 12, 2009 at the address listed on the back, or you may scan and email it to Chuck Gleason at: cgleason@lakecountyil.gov.



U.S. Route 45 — Millburn Bypass

PROJECT QUESTIONNAIRE



1. Would you like to receive copies of the project newsletters? ☒ YES ☐ NO
2. How would you prefer to receive the newsletters? ☐ MAIL ☒ EMAIL (.pdf format)
3. How long have you lived at your current address? 11 YEARS
4. If not currently living in the study area, was your previous address in the study area? _____

5. Do you work in the study area? ☐ YES ☒ NO
If yes, Name of Employer? _____

6. How frequently do you drive on U.S. 45 through the Millburn Historic District, and for what purpose?
DAILY ON ERIZANDS

7. Please grade the following issues with respect to their importance in developing this project:

Alternatives (A=most important, B=important, C=somewhat important, D=not important)

- | | | |
|---|--|---|
| <input checked="" type="checkbox"/> Historic District Impacts | <input checked="" type="checkbox"/> Wetland/Wildlife Impacts | <input checked="" type="checkbox"/> Project Cost |
| <input checked="" type="checkbox"/> Tourism | <input checked="" type="checkbox"/> Traffic Congestion | <input checked="" type="checkbox"/> Roadway Safety |
| <input checked="" type="checkbox"/> Business Development | <input checked="" type="checkbox"/> Access | <input checked="" type="checkbox"/> Farmland Impacts |
| <input checked="" type="checkbox"/> Traffic Noise | <input checked="" type="checkbox"/> Air Quality | <input checked="" type="checkbox"/> Stormwater Runoff |
| <input checked="" type="checkbox"/> Project Schedule | <input checked="" type="checkbox"/> Residential Property Impacts | ____ Other (describe below): |

8. Please rank the travel problems you have experienced traveling along U.S. 45 within the Millburn Historic District area: (with 1 being the worst problem; please list N/A if you haven't experienced)

- | | | |
|------------------------|-------------------------------------|-----------------------------------|
| <u>N/A</u> None | <u>1</u> Traffic Congestion | <u>5</u> Traffic Crashes |
| <u>2</u> Truck Traffic | <u>3</u> Roadway Condition | <u>4</u> Inconsistent Travel Time |
| <u>4</u> Access | ____ Other (please describe): _____ | |

9. If you were designing the expansion of U.S. 45, where would you locate it?


☒ Where it currently is ☐ West Bypass ☐ East Bypass ☐ Other

Why?: IT'S THE SHORTEST ROUTE AND PROBABLY WOULD

ALLOW THE EASIEST REALIGNMENT OF GRASS LAKE/MILLBURN

10. Please add any additional information that you feel should be considered by the project study team:

Please return this questionnaire to the registration table this evening, or send to the Lake County Division of Transportation by March 12, 2009 at the address listed on the back, or you may scan and email it to Chuck Gleason at: cgleason@lakecountyil.gov.



U.S. Route 45 — Millburn Bypass PROJECT QUESTIONNAIRE



1. Would you like to receive copies of the project newsletters? ☒ YES ☐ NO
2. How would you prefer to receive the newsletters? ☐ MAIL ☒ EMAIL (.pdf format)
3. How long have you lived at your current address? 8 years
4. If not currently living in the study area, was your previous address in the study area? _____
5. Do you work in the study area? ☐ YES ☒ NO
If yes, Name of Employer? _____
6. How frequently do you drive on U.S. 45 through the Millburn Historic District, and for what purpose?
as little as possible due to the traffic never during rush hour
7. Please grade the following issues with respect to their importance in developing this project:
Alternatives (A=most important, B=important, C=somewhat important, D=not important)

<u>D</u> Historic District Impacts	<u>B</u> Wetland/Wildlife Impacts	<u>C</u> Project Cost
<u>D</u> Tourism	<u>A</u> Traffic Congestion	<u>B</u> Roadway Safety
<u>C</u> Business Development	<u>A</u> Access	<u>D</u> Farmland Impacts
<u>A</u> Traffic Noise	<u>B</u> Air Quality	<u>B</u> Stormwater Runoff
<u>C</u> Project Schedule	<u>A</u> Residential Property Impacts	____ Other (describe below):
8. Please rank the travel problems you have experienced traveling along U.S. 45 within the Millburn Historic District area: (with 1 being the worst problem; please list N/A if you haven't experienced)

____ None	<u>1</u> Traffic Congestion	<u>4</u> Traffic Crashes
<u>2</u> Truck Traffic	<u>3</u> Roadway Condition	<u>1</u> Inconsistent Travel Time
<u>1</u> Access	____ Other (please describe):	_____
9. If you were designing the expansion of U.S. 45, where would you locate it?
____ Where it currently is ____ West Bypass ☒ East Bypass ____ Other
Why?: _____
10. Please add any additional information that you feel should be considered by the project study team:

Please return this questionnaire to the registration table this evening, or send to the Lake County Division of Transportation by March 12, 2009 at the address listed on the back, or you may scan and email it to Chuck Gleason at: cgleason@lakecountytill.gov.



LakeCounty

U.S. Route 45 — Millburn Bypass PROJECT QUESTIONNAIRE




1. Would you like to receive copies of the project newsletters? ☒ YES ☐ NO
2. How would you prefer to receive the newsletters? ☒ MAIL ☒ EMAIL (.pdf format)
3. How long have you lived at your current address? _____
4. If not currently living in the study area, was your previous address in the study area? _____
5. Do you work in the study area? ☐ YES ☒ NO
If yes, Name of Employer? _____
6. How frequently do you drive on U.S. 45 through the Millburn Historic District, and for what purpose?
Every day hour to work & vice versa
7. Please grade the following issues with respect to their importance in developing this project:
Alternatives (A=most important, B=important, C=somewhat important, D=not important)

<input type="checkbox"/> Historic District Impacts	<input checked="" type="checkbox"/> Wetland/Wildlife Impacts	<input checked="" type="checkbox"/> Project Cost
<input checked="" type="checkbox"/> Tourism	<input checked="" type="checkbox"/> Traffic Congestion	<input checked="" type="checkbox"/> Roadway Safety
<input type="checkbox"/> Business Development	<input type="checkbox"/> Access	<input checked="" type="checkbox"/> Farmland Impacts
<input checked="" type="checkbox"/> Traffic Noise	<input checked="" type="checkbox"/> Air Quality	<input type="checkbox"/> Stormwater Runoff
<input type="checkbox"/> Project Schedule	<input checked="" type="checkbox"/> Residential Property Impacts	<input type="checkbox"/> Other (describe below): _____
8. Please rank the travel problems you have experienced traveling along U.S. 45 within the Millburn Historic District area: (with 1 being the worst problem; please list N/A if you haven't experienced)

<input type="checkbox"/> None	<input checked="" type="checkbox"/> Traffic Congestion	<input checked="" type="checkbox"/> Traffic Crashes
<input checked="" type="checkbox"/> Truck Traffic	<input checked="" type="checkbox"/> Roadway Condition	<input checked="" type="checkbox"/> Inconsistent Travel Time
<input checked="" type="checkbox"/> Access	<input type="checkbox"/> Other (please describe): _____	
9. If you were designing the expansion of U.S. 45, where would you locate it?
☐ Where it currently is ☐ West Bypass ☐ East Bypass ☒ Other feels like
 Why?: fewer lanes, 10' less pavement/road Grass/Lake to merge together
10. Please add any additional information that you feel should be considered by the project study team:
Noise factors, home values south of church

Please return this questionnaire to the registration table this evening, or send to the Lake County Division of Transportation by March 12, 2009 at the address listed on the back, or you may scan and email it to Chuck Gleason at: cgleason@lakecountyil.gov.



U.S. Route 45 — Millburn Bypass PROJECT QUESTIONNAIRE



1. Would you like to receive copies of the project newsletters? ☒ YES ☐ NO
2. How would you prefer to receive the newsletters? ☐ MAIL ☒ EMAIL (.pdf format)
3. How long have you lived at your current address? 12 years
4. If not currently living in the study area, was your previous address in the study area? _____
5. Do you work in the study area? ☐ YES ☒ NO
If yes, Name of Employer? _____
6. How frequently do you drive on U.S. 45 through the Millburn Historic District, and for what purpose?
Every day - work on biz days, personal on weekends

7. Please grade the following issues with respect to their importance in developing this project:

Alternatives (A=most important, B=important, C=somewhat important, D=not important)

- | | | |
|------------------------------------|---------------------------------------|------------------------------|
| <u>C</u> Historic District Impacts | <u>B</u> Wetland/Wildlife Impacts | <u>C</u> Project Cost |
| <u>D</u> Tourism | <u>A</u> Traffic Congestion | <u>B</u> Roadway Safety |
| <u>D</u> Business Development | <u>A</u> Access | <u>C</u> Farmland Impacts |
| <u>A</u> Traffic Noise | <u>A</u> Air Quality | <u>B</u> Stormwater Runoff |
| <u>C</u> Project Schedule | <u>A</u> Residential Property Impacts | ____ Other (describe below): |

8. Please rank the travel problems you have experienced traveling along U.S. 45 within the Millburn Historic District area: (with 1 being the worst problem; please list N/A if you haven't experienced)

- | | | |
|------------------------|-------------------------------|-----------------------------------|
| <u>None</u> | <u>2</u> Traffic Congestion | <u>N/A</u> Traffic Crashes |
| <u>1</u> Truck Traffic | <u>3</u> Roadway Condition | <u>2</u> Inconsistent Travel Time |
| <u>3</u> Access | ____ Other (please describe): | |

9. If you were designing the expansion of U.S. 45, where would you locate it?

- ☐ Where it currently is ☐ West Bypass ☒ East Bypass

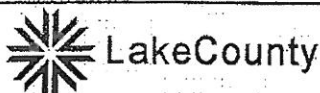
Why?:

1st choice 2nd choice
Other emerge
realism grass lake
South of church flr
continuous
east/west
flr

10. Please add any additional information that you feel should be considered by the project study team:

In this economy, I strongly urge you to consider
the impact on real estate values & homes
due to noise levels that will

Please return this questionnaire to the registration table this evening, or send to the Lake County Division of Transportation by March 12, 2009 at the address listed on the back, or you may scan and email it to Chuck Gleason at: cgleason@lakecountytill.gov.



U.S. Route 45 — Millburn Bypass

PROJECT QUESTIONNAIRE



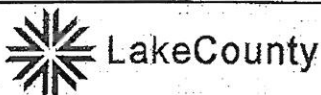
1. Would you like to receive copies of the project newsletters? ☒ YES ☐ NO
2. How would you prefer to receive the newsletters? ☐ MAIL ☒ EMAIL (.pdf format)
3. How long have you lived at your current address? 7.5 yrs
4. If not currently living in the study area, was your previous address in the study area? _____
5. Do you work in the study area? ☐ YES ☒ NO
If yes, Name of Employer? _____
6. How frequently do you drive on U.S. 45 through the Millburn Historic District, and for what purpose?
DAILY - WORK, SHOPPING, ETC. (WE LIVE IN THE, OR JUST OFF THE DISTRICT)
7. Please grade the following issues with respect to their importance in developing this project:
Alternatives (A=most important, B=important, C=somewhat important, D=not important)

<u>D</u> Historic District Impacts	<u>B</u> Wetland/Wildlife Impacts	<u>B</u> Project Cost
<u>D</u> Tourism	<u>A</u> Traffic Congestion	<u>A</u> Roadway Safety
<u>C</u> Business Development	<u>A</u> Access	<u>C</u> Farmland Impacts
<u>B</u> Traffic Noise	<u>B</u> Air Quality	<u>B</u> Stormwater Runoff
<u>B</u> Project Schedule	<u>A</u> Residential Property Impacts	<u>B</u> Other (describe below):

ACCESS TO FOREST PRESERVE & TRAIL SYSTEM
8. Please rank the travel problems you have experienced traveling along U.S. 45 within the Millburn Historic District area: (with 1 being the worst problem; please list N/A if you haven't experienced)

<u>None</u>	<u>1</u> Traffic Congestion	<u>6</u> Traffic Crashes
<u>2</u> Truck Traffic	<u>5</u> Roadway Condition	<u>3</u> Inconsistent Travel Time
<u>4</u> Access	<u>Other (please describe):</u> _____	
9. If you were designing the expansion of U.S. 45, where would you locate it?
☐ Where it currently is ☐ West Bypass ☒ East Bypass ☐ Other
 Why?: TO MAINTAIN ACCESS TO FOREST PRESERVE, AVOID EXISTING HOUSING & POPULATION
& AVOID EMINENT DOMAIN AFFECTS ON HOMEOWNERS ON THE WEST SIDE OF 45
10. Please add any additional information that you feel should be considered by the project study team:
I WOULD ALSO RECOMMEND EXTENDING MILLBURN ROAD WEST OF 45
AND JOINING GRASS LAKE RD WEST OF THE CHURCH PROPERTY

Please return this questionnaire to the registration table this evening, or send to the Lake County Division of Transportation by March 12, 2009 at the address listed on the back, or you may scan and email it to Chuck Gleason at: cgleason@lakecountyil.gov.



U.S. Route 45 — Millburn Bypass PROJECT QUESTIONNAIRE



1. Would you like to receive copies of the project newsletters? ☒ YES ☐ NO
2. How would you prefer to receive the newsletters? ☒ MAIL ☒ EMAIL (.pdf format)
3. How long have you lived at your current address? 2 YEARS
4. If not currently living in the study area, was your previous address in the study area? _____

5. Do you work in the study area? ☐ YES ☒ NO

If yes, Name of Employer? _____

6. How frequently do you drive on U.S. 45 through the Millburn Historic District, and for what purpose?

DAILY - COMMUTE TO WORK.

7. Please grade the following issues with respect to their importance in developing this project:

Alternatives (A=most important, B=important, C=somewhat important, D=not important)

- | | | |
|---|--|---|
| <input checked="" type="checkbox"/> Historic District Impacts | <input checked="" type="checkbox"/> Wetland/Wildlife Impacts | <input checked="" type="checkbox"/> Project Cost |
| <input checked="" type="checkbox"/> Tourism | <input checked="" type="checkbox"/> Traffic Congestion | <input checked="" type="checkbox"/> Roadway Safety |
| <input checked="" type="checkbox"/> Business Development | <input checked="" type="checkbox"/> Access | <input checked="" type="checkbox"/> Farmland Impacts |
| <input checked="" type="checkbox"/> Traffic Noise | <input checked="" type="checkbox"/> Air Quality | <input checked="" type="checkbox"/> Stormwater Runoff |
| <input checked="" type="checkbox"/> Project Schedule | <input checked="" type="checkbox"/> Residential Property Impacts | _____ Other (describe below): |

8. Please rank the travel problems you have experienced traveling along U.S. 45 within the Millburn Historic District area: (with 1 being the worst problem; please list N/A if you haven't experienced)

- | | | |
|-------------------------------|--------------------------------|-----------------------------------|
| <input type="checkbox"/> None | <u>1</u> Traffic Congestion | <u>N/A</u> Traffic Crashes |
| <u>3</u> Truck Traffic | <u>4</u> Roadway Condition | <u>2</u> Inconsistent Travel Time |
| <u>N/A</u> Access | _____ Other (please describe): | |

9. If you were designing the expansion of U.S. 45, where would you locate it?


☐ Where it currently is ☐ West Bypass ☒ East Bypass ☐ Other

Why?: _____

10. Please add any additional information that you feel should be considered by the project study team:

THERE IS A SIGNIFICANT AMOUNT OF TRAFFIC TRAVELING EAST-WEST. IS THERE ANY CONSIDERATION
BEING MADE TO CONVERT WADSWORTH ROAD TO GRAYS LAKE ROAD? THE EAST BYPASS WOULD
WOULD PROVIDE BETTER ALTERNATE THIS EXPANSION.

Please return this questionnaire to the registration table this evening, or send to the Lake County Division of Transportation by March 12, 2009 at the address listed on the back, or you may scan and email it to Chuck Gleason at: cgleason@lakecountytill.gov.



U.S. Route 45 — Millburn Bypass PROJECT QUESTIONNAIRE



1. Would you like to receive copies of the project newsletters? ☒ YES ☐ NO
2. How would you prefer to receive the newsletters? ☐ MAIL ☒ EMAIL (.pdf format)
3. How long have you lived at your current address? Bucaria - 7.5 yrs
4. If not currently living in the study area, was your previous address in the study area? _____
5. Do you work in the study area? ☒ YES ☐ NO
If yes, Name of Employer? Farmbe Inc - Village Pres - Old mill area
6. How frequently do you drive on U.S. 45 through the Millburn Historic District, and for what purpose?
3 times per week

7. Please grade the following issues with respect to their importance in developing this project:
Alternatives (A=most important, B=important, C=somewhat important, D=not important)

<input checked="" type="checkbox"/> Historic District Impacts	<input type="checkbox"/> Wetland/Wildlife Impacts	<input checked="" type="checkbox"/> Project Cost
<input checked="" type="checkbox"/> Tourism	<input checked="" type="checkbox"/> Traffic Congestion	<input checked="" type="checkbox"/> Roadway Safety
<input checked="" type="checkbox"/> Business Development	<input checked="" type="checkbox"/> Access	<input checked="" type="checkbox"/> Farmland Impacts
<input checked="" type="checkbox"/> Traffic Noise	<input type="checkbox"/> Air Quality	<input checked="" type="checkbox"/> Stormwater Runoff
<input checked="" type="checkbox"/> Project Schedule	<input checked="" type="checkbox"/> Residential Property Impacts	<input type="checkbox"/> Other (describe below): <u>Indian Burial Ground</u>

8. Please rank the travel problems you have experienced traveling along U.S. 45 within the Millburn Historic District area: (with 1 being the worst problem; please list N/A if you haven't experienced)

<input type="checkbox"/> None	<input type="checkbox"/> Traffic Congestion	<input type="checkbox"/> Traffic Crashes
<input checked="" type="checkbox"/> Truck Traffic	<input checked="" type="checkbox"/> Roadway Condition	<input checked="" type="checkbox"/> Inconsistent Travel Time
<input type="checkbox"/> Access	<input type="checkbox"/> Other (please describe): _____	

9. If you were designing the expansion of U.S. 45, where would you locate it?
☐ Where it currently is ☒ West Bypass ☐ East Bypass ☐ Other
 Why?: As planned by professional

10. Please add any additional information that you feel should be considered by the project study team:

It is a mistake to consider
To the east may be
A Indian Burial ground to east

Please return this questionnaire to the registration table this evening, or send to the Lake County Division of Transportation by March 12, 2009 at the address listed on the back, or you may scan and email it to Chuck Gleason at: cgleason@lakecountyil.gov.

U.S. Route 45 — Millburn Bypass PROJECT QUESTIONNAIRE

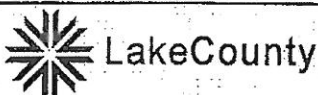


1. Would you like to receive copies of the project newsletters? ☒ YES ☐ NO
2. How would you prefer to receive the newsletters? ☒ MAIL ☐ EMAIL (.pdf format)
3. How long have you lived at your current address? 12 years
4. If not currently living in the study area, was your previous address in the study area? _____
5. Do you work in the study area? ☒ YES ☐ NO
If yes, Name of Employer? _____
6. How frequently do you drive on U.S. 45 through the Millburn Historic District, and for what purpose?
everyday (multiple times) to work and stores in Gurnee
7. Please grade the following issues with respect to their importance in developing this project:
Alternatives (A=most important, B=important, C=somewhat important, D=not important)

<u>C</u> Historic District Impacts	<u>C</u> Wetland/Wildlife Impacts	<u>A</u> Project Cost
<u>C</u> Tourism	<u>A</u> Traffic Congestion	<u>B</u> Roadway Safety
<u>B</u> Business Development	<u>A</u> Access	<u>C</u> Farmland Impacts
<u>C</u> Traffic Noise	<u>C</u> Air Quality	<u>B</u> Stormwater Runoff
<u>A</u> Project Schedule	<u>A</u> Residential Property Impacts	____ Other (describe below):
8. Please rank the travel problems you have experienced traveling along U.S. 45 within the Millburn Historic District area: (with 1 being the worst problem; please list N/A if you haven't experienced)

____ None	<u>1</u> Traffic Congestion	<u>4</u> Traffic Crashes
<u>3</u> Truck Traffic	<u>5</u> Roadway Condition	<u>2</u> Inconsistent Travel Time
<u>6</u> Access	____ Other (please describe): _____	
9. If you were designing the expansion of U.S. 45, where would you locate it?
 ____ Where it currently is ____ West Bypass ____ East Bypass ____ Other
 Why?: Either a west or east but in addition to an extension of Millburn Road to Grass Lake Rd
10. Please add any additional information that you feel should be considered by the project study team:
see # 9

Please return this questionnaire to the registration table this evening, or send to the Lake County Division of Transportation by March 12, 2009 at the address listed on the back, or you may scan and email it to Chuck Gleason at: cgleason@lakecountyil.gov.



U.S. Route 45 — Millburn Bypass PROJECT QUESTIONNAIRE



1. Would you like to receive copies of the project newsletters? ☐ YES ☐ NO
2. How would you prefer to receive the newsletters? ☒ MAIL ☐ EMAIL (.pdf format)
3. How long have you lived at your current address? 3 1/2 yrs
4. If not currently living in the study area, was your previous address in the study area? _____

5. Do you work in the study area? ☐ YES ☒ NO
If yes, Name of Employer? _____

6. How frequently do you drive on U.S. 45 through the Millburn Historic District, and for what purpose?
every day - work - daycare - errands

7. Please grade the following issues with respect to their importance in developing this project:

Alternatives (A=most important, B=important, C=somewhat important, D=not important)

- | | | |
|------------------------------------|---------------------------------------|-------------------------------|
| <u>D</u> Historic District Impacts | <u>B</u> Wetland/Wildlife Impacts | <u>B</u> Project Cost |
| <u>C</u> Tourism | <u>A</u> Traffic Congestion | <u>A</u> Roadway Safety |
| <u>C</u> Business Development | <u>A</u> Access | <u>C</u> Farmland Impacts |
| <u>C</u> Traffic Noise | <u>B</u> Air Quality | <u>C</u> Stormwater Runoff |
| <u>B</u> Project Schedule | <u>A</u> Residential Property Impacts | Other (describe below): _____ |

8. Please rank the travel problems you have experienced traveling along U.S. 45 within the Millburn Historic District area: (with 1 being the worst problem; please list N/A if you haven't experienced)

- | | | |
|------------------------|---|-----------------------------------|
| <u>None</u> | <u>1</u> Traffic Congestion | <u>3</u> Traffic Crashes |
| <u>5</u> Truck Traffic | <u>7</u> Roadway Condition | <u>2</u> Inconsistent Travel Time |
| <u>6</u> Access | <u>4</u> Other (please describe): <u>No shoulder wide enough to pull over</u> | |

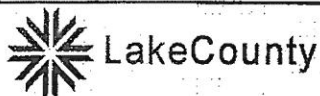
9. If you were designing the expansion of U.S. 45, where would you locate it?

☐ Where it currently is ☐ West Bypass ☒ East Bypass ☐ Other

Why?: Seems to impact least amount of land + homes

10. Please add any additional information that you feel should be considered by the project study team:

Please return this questionnaire to the registration table this evening, or send to the Lake County Division of Transportation by March 12, 2009 at the address listed on the back, or you may scan and email it to Chuck Gleason at: cgleason@lakecountyil.gov.



U.S. Route 45 — Millburn Bypass PROJECT QUESTIONNAIRE



1. Would you like to receive copies of the project newsletters? ☒ YES ☒ NO
2. How would you prefer to receive the newsletters? ☒ MAIL ☒ EMAIL (.pdf format)
3. How long have you lived at your current address? 11 yrs
4. If not currently living in the study area, was your previous address in the study area? _____

5. Do you work in the study area? _____ YES ☒ NO
If yes, Name of Employer? _____

6. How frequently do you drive on U.S. 45 through the Millburn Historic District, and for what purpose?

twice, plus, daily to tr work and to tr shopping and restaurants

7. Please grade the following issues with respect to their importance in developing this project:

Alternatives (A=most important, B=important, C=somewhat important, D=not important)

- | | | |
|---|--|---|
| <input checked="" type="checkbox"/> Historic District Impacts | <input checked="" type="checkbox"/> Wetland/Wildlife Impacts | <input checked="" type="checkbox"/> Project Cost |
| <input checked="" type="checkbox"/> Tourism | <input checked="" type="checkbox"/> Traffic Congestion | <input checked="" type="checkbox"/> Roadway Safety |
| <input checked="" type="checkbox"/> Business Development | <input checked="" type="checkbox"/> Access | <input checked="" type="checkbox"/> Farmland Impacts |
| <input checked="" type="checkbox"/> Traffic Noise | <input checked="" type="checkbox"/> Air Quality | <input checked="" type="checkbox"/> Stormwater Runoff |
| <input checked="" type="checkbox"/> Project Schedule | <input checked="" type="checkbox"/> Residential Property Impacts | _____ Other (describe below): |

8. Please rank the travel problems you have experienced traveling along U.S. 45 within the Millburn Historic District area: (with 1 being the worst problem; please list N/A if you haven't experienced)

- | | | |
|------------------------|--------------------------------|-----------------------------------|
| None | <u>1</u> Traffic Congestion | <u>5</u> Traffic Crashes |
| <u>3</u> Truck Traffic | <u>4</u> Roadway Condition | <u>2</u> Inconsistent Travel Time |
| <u>6</u> Access | _____ Other (please describe): | |

9. If you were designing the expansion of U.S. 45, where would you locate it?

_____ Where it currently is ☒ West Bypass _____ East Bypass _____ Other

Why?: LEAST IMPACT TO EXISTING HOMES

10. Please add any additional information that you feel should be considered by the project study team:

WEST BYPASS OF 45 & ALIGN GRASS LAKE WITH MILBURN,

Please return this questionnaire to the registration table this evening, or send to the Lake County Division of Transportation by March 12, 2009 at the address listed on the back, or you may scan and email it to Chuck Gleason at: cgleason@lakecountyil.gov.



LakeCounty

U.S. Route 45 — Millburn Bypass PROJECT QUESTIONNAIRE



1. Would you like to receive copies of the project newsletters? ☒ YES ☐ NO
2. How would you prefer to receive the newsletters? ☐ MAIL ☒ EMAIL (.pdf format)
3. How long have you lived at your current address? 7 yrs
4. If not currently living in the study area, was your previous address in the study area? _____
5. Do you work in the study area? ☐ YES ☒ NO
If yes, Name of Employer? _____

6. How frequently do you drive on U.S. 45 through the Millburn Historic District, and for what purpose?
Daily

7. Please grade the following issues with respect to their importance in developing this project:

Alternatives (A=most important, B=important, C=somewhat important, D=not important)

- | | | |
|---|--|--|
| <input checked="" type="checkbox"/> B Historic District Impacts | <input checked="" type="checkbox"/> A Wetland/Wildlife Impacts | <input type="checkbox"/> Project Cost |
| <input checked="" type="checkbox"/> C Tourism | <input checked="" type="checkbox"/> B Traffic Congestion | <input checked="" type="checkbox"/> A Roadway Safety |
| <input checked="" type="checkbox"/> C Business Development | <input checked="" type="checkbox"/> B Access | <input checked="" type="checkbox"/> B Farmland Impacts |
| <input checked="" type="checkbox"/> A Traffic Noise | <input checked="" type="checkbox"/> A Air Quality | <input type="checkbox"/> Stormwater Runoff |
| <input type="checkbox"/> Project Schedule | <input checked="" type="checkbox"/> A Residential Property Impacts | <input type="checkbox"/> Other (describe below): |

8. Please rank the travel problems you have experienced traveling along U.S. 45 within the Millburn Historic District area: (with 1 being the worst problem; please list N/A if you haven't experienced)

- | | | |
|---|--|--|
| <input type="checkbox"/> None | <input checked="" type="checkbox"/> 1 Traffic Congestion | <input type="checkbox"/> Traffic Crashes |
| <input checked="" type="checkbox"/> 2 Truck Traffic | <input type="checkbox"/> Roadway Condition | <input checked="" type="checkbox"/> 3 Inconsistent Travel Time |
| <input type="checkbox"/> Access | <input type="checkbox"/> Other (please describe): | |


9. If you were designing the expansion of U.S. 45, where would you locate it?

- ☐ Where it currently is ☐ West Bypass ☒ East Bypass ☒ Other

Why?: less homes affected

10. Please add any additional information that you feel should be considered by the project study team:

Please return this questionnaire to the registration table this evening, or send to the Lake County Division of Transportation by March 12, 2009 at the address listed on the back, or you may scan and email it to Chuck Gleason at: cgleason@lakecountytill.gov.



U.S. Route 45 — Millburn Bypass PROJECT QUESTIONNAIRE



1. Would you like to receive copies of the project newsletters? ☒ YES ☐ NO
 2. How would you prefer to receive the newsletters? ☐ MAIL ☐ EMAIL (.pdf format)
 3. How long have you lived at your current address? 12 YRS
 4. If not currently living in the study area, was your previous address in the study area? _____

5. Do you work in the study area? ☐ YES ☒ NO
 If yes, Name of Employer? _____

6. How frequently do you drive on U.S. 45 through the Millburn Historic District, and for what purpose?
Daily - work, shop etc.

7. Please grade the following issues with respect to their importance in developing this project:

Alternatives (A=most important, B=important, C=somewhat important, D=not important)

- | | | |
|------------------------------------|---------------------------------------|------------------------------|
| <u>A</u> Historic District Impacts | <u>A</u> Wetland/Wildlife Impacts | <u>A</u> Project Cost |
| <u>C</u> Tourism | <u>C</u> Traffic Congestion | <u>B</u> Roadway Safety |
| <u>B</u> Business Development | <u>B</u> Access | <u>B</u> Farmland Impacts |
| <u>A</u> Traffic Noise | <u>C</u> Air Quality | <u>B</u> Stormwater Runoff |
| <u>B</u> Project Schedule | <u>A</u> Residential Property Impacts | ____ Other (describe below): |

8. Please rank the travel problems you have experienced traveling along U.S. 45 within the Millburn Historic District area: (with 1 being the worst problem; please list N/A if you haven't experienced)

- | | | |
|------------------------|-------------------------------|-----------------------------------|
| ____ None | <u>1</u> Traffic Congestion | <u>N/A</u> Traffic Crashes |
| <u>1</u> Truck Traffic | <u>1</u> Roadway Condition | <u>1</u> Inconsistent Travel Time |
| <u>2</u> Access | ____ Other (please describe): | |

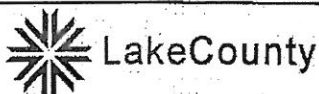
9. If you were designing the expansion of U.S. 45, where would you locate it?

- ____ Where it currently is ____ West Bypass 1 East Bypass ____ Other

Why?: _____

10. Please add any additional information that you feel should be considered by the project study team:

Please return this questionnaire to the registration table this evening, or send to the Lake County Division of Transportation by March 12, 2009 at the address listed on the back, or you may scan and email it to Chuck Gleason at: cgleason@lakecountyil.gov.



U.S. Route 45 — Millburn Bypass PROJECT QUESTIONNAIRE



1. Would you like to receive copies of the project newsletters? ☒ YES ☐ NO
 2. How would you prefer to receive the newsletters? ☒ MAIL ☐ EMAIL (.pdf format)
 3. How long have you lived at your current address? 12 YEARS
 4. If not currently living in the study area, was your previous address in the study area? _____

5. Do you work in the study area? ☐ YES ☒ NO
 If yes, Name of Employer? _____

6. How frequently do you drive on U.S. 45 through the Millburn Historic District, and for what purpose?
DAILY - GOING TO WORK / SHOPPING

7. Please grade the following issues with respect to their importance in developing this project:

Alternatives (A=most important, B=important, C=somewhat important, D=not important)

- | | | |
|---|--|---|
| <input checked="" type="checkbox"/> Historic District Impacts | <input checked="" type="checkbox"/> Wetland/Wildlife Impacts | <input checked="" type="checkbox"/> Project Cost |
| <input checked="" type="checkbox"/> Tourism | <input checked="" type="checkbox"/> Traffic Congestion | <input checked="" type="checkbox"/> Roadway Safety |
| <input checked="" type="checkbox"/> Business Development | <input checked="" type="checkbox"/> Access | <input checked="" type="checkbox"/> Farmland Impacts |
| <input checked="" type="checkbox"/> Traffic Noise | <input checked="" type="checkbox"/> Air Quality | <input checked="" type="checkbox"/> Stormwater Runoff |
| <input checked="" type="checkbox"/> Project Schedule | <input checked="" type="checkbox"/> Residential Property Impacts | _____ Other (describe below): |

8. Please rank the travel problems you have experienced traveling along U.S. 45 within the Millburn Historic District area: (with 1 being the worst problem; please list N/A if you haven't experienced)

- | | | |
|---|---|--|
| <input type="checkbox"/> None | <input checked="" type="checkbox"/> Traffic Congestion | <input type="checkbox"/> Traffic Crashes |
| <input checked="" type="checkbox"/> Truck Traffic | <input checked="" type="checkbox"/> Roadway Condition | <input checked="" type="checkbox"/> Inconsistent Travel Time |
| <input type="checkbox"/> Access | <input type="checkbox"/> Other (please describe): _____ | |

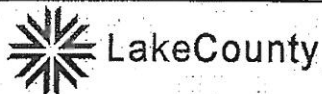
9. If you were designing the expansion of U.S. 45, where would you locate it?

- ☐ Where it currently is ☐ West Bypass ☒ East Bypass ☐ Other

Why?: _____

10. Please add any additional information that you feel should be considered by the project study team:

Please return this questionnaire to the registration table this evening, or send to the Lake County Division of Transportation by March 12, 2009 at the address listed on the back, or you may scan and email it to Chuck Gleason at: cgleason@lakecountytill.gov.



U.S. Route 43 — Millburn Bypass PROJECT QUESTIONNAIRE



1. Would you like to receive copies of the project newsletters? ☒ YES ☐ NO
2. How would you prefer to receive the newsletters? ☐ MAIL ☒ EMAIL (.pdf format)
3. How long have you lived at your current address? 25 years
4. If not currently living in the study area, was your previous address in the study area? _____

5. Do you work in the study area? ☒ YES ☐ NO
If yes, Name of Employer? MILLBURN SCHOOL DISTRICT 24

6. How frequently do you drive on U.S. 45 through the Millburn Historic District, and for what purpose?
Every day - after 6-8 times - business

7. Please grade the following issues with respect to their importance in developing this project:

Alternatives (A=most important, B=important, C=somewhat important, D=not important)

- | | | |
|------------------------------------|---------------------------------------|------------------------------|
| <u>A</u> Historic District Impacts | <u>B</u> Wetland/Wildlife Impacts | <u>C</u> Project Cost |
| <u>C</u> Tourism | <u>A</u> Traffic Congestion | <u>A</u> Roadway Safety |
| <u>A</u> Business Development | <u>A</u> Access | <u>C</u> Farmland Impacts |
| <u>A</u> Traffic Noise | <u>A</u> Air Quality | <u>D</u> Stormwater Runoff |
| <u>D</u> Project Schedule | <u>C</u> Residential Property Impacts | ____ Other (describe below): |

8. Please rank the travel problems you have experienced traveling along U.S. 45 within the Millburn Historic District area: (with 1 being the worst problem; please list N/A if you haven't experienced)

- | | | |
|------------------------|-------------------------------|-------------------------------|
| ____ None | <u>1</u> Traffic Congestion | ____ Traffic Crashes |
| <u>2</u> Truck Traffic | <u>4</u> Roadway Condition | ____ Inconsistent Travel Time |
| <u>3</u> Access | ____ Other (please describe): | |

9. If you were designing the expansion of U.S. 45, where would you locate it?


____ Where it currently is ☒ West Bypass ☒ East Bypass ☐ Other

Why?: There are pluses & minus points to all of these

10. Please add any additional information that you feel should be considered by the project study team:

Bus movement impact on Millburn Central

Please return this questionnaire to the registration table this evening, or send to the Lake County Division of Transportation by March 12, 2009 at the address listed on the back, or you may scan and email it to Chuck Gleason at: cgleason@lakecountyil.gov.



U.S. Route 45 — Millburn Bypass PROJECT QUESTIONNAIRE



1. Would you like to receive copies of the project newsletters? ☒ YES ☐ NO
 2. How would you prefer to receive the newsletters? ☐ MAIL ☐ EMAIL (.pdf format)
 3. How long have you lived at your current address? 4 yrs.
 4. If not currently living in the study area, was your previous address in the study area? YES -

5. Do you work in the study area? ☐ YES ☒ NO
 If yes, Name of Employer? _____

6. How frequently do you drive on U.S. 45 through the Millburn Historic District, and for what purpose?
DAILY - RESIDE IN AREA

7. Please grade the following issues with respect to their importance in developing this project:

Alternatives (A=most important, B=important, C=somewhat important, D=not important)

- | | | |
|------------------------------------|---------------------------------------|------------------------------|
| <u>C</u> Historic District Impacts | <u>B</u> Wetland/Wildlife Impacts | <u>B</u> Project Cost |
| <u>C</u> Tourism | <u>B</u> Traffic Congestion | <u>A</u> Roadway Safety |
| <u>B</u> Business Development | <u>B</u> Access | <u>B</u> Farmland Impacts |
| <u>A</u> Traffic Noise | <u>B</u> Air Quality | <u>B</u> Stormwater Runoff |
| <u>B</u> Project Schedule | <u>A</u> Residential Property Impacts | ____ Other (describe below): |

8. Please rank the travel problems you have experienced traveling along U.S. 45 within the Millburn Historic District area: (with 1 being the worst problem; please list N/A if you haven't experienced)

- | | | |
|------------------------|-------------------------------|-----------------------------------|
| ____ None | <u>2</u> Traffic Congestion | <u>6</u> Traffic Crashes |
| <u>3</u> Truck Traffic | <u>5</u> Roadway Condition | <u>1</u> Inconsistent Travel Time |
| <u>4</u> Access | ____ Other (please describe): | |

9. If you were designing the expansion of U.S. 45, where would you locate it?
 ____ Where it currently is ____ West Bypass ____ East Bypass

Why?: _____

X Other
E/W - SHORT EXT. OF MILLBURN TO GRASS LAKE

10. Please add any additional information that you feel should be considered by the project study team:

Please return this questionnaire to the registration table this evening, or send to the Lake County Division of Transportation by March 12, 2009 at the address listed on the back, or you may scan and email it to Chuck Gleason at: cgleason@lakecountyil.gov.



LakeCounty

U.S. Route 45 — Millburn Bypass PROJECT QUESTIONNAIRE



1. Would you like to receive copies of the project newsletters? ☒ YES ☐ NO
2. How would you prefer to receive the newsletters? ☐ MAIL ☒ EMAIL (.pdf format)
3. How long have you lived at your current address? 10 years
4. If not currently living in the study area, was your previous address in the study area? _____

5. Do you work in the study area? ☐ YES ☐ NO
If yes, Name of Employer? _____

6. How frequently do you drive on U.S. 45 through the Millburn Historic District, and for what purpose?
every day

7. Please grade the following issues with respect to their importance in developing this project:

Alternatives (A=most important, B=important, C=somewhat important, D=not important)

- | | | |
|---|--|--|
| <input checked="" type="checkbox"/> Historic District Impacts | <input type="checkbox"/> Wetland/Wildlife Impacts | <input checked="" type="checkbox"/> Project Cost |
| <input type="checkbox"/> Tourism | <input checked="" type="checkbox"/> Traffic Congestion | <input type="checkbox"/> Roadway Safety |
| <input type="checkbox"/> Business Development | <input type="checkbox"/> Access | <input type="checkbox"/> Farmland Impacts |
| <input type="checkbox"/> Traffic Noise | <input type="checkbox"/> Air Quality | <input type="checkbox"/> Stormwater Runoff |
| <input type="checkbox"/> Project Schedule | <input type="checkbox"/> Residential Property Impacts | <input type="checkbox"/> Other (describe below): |

8. Please rank the travel problems you have experienced traveling along U.S. 45 within the Millburn Historic District area: (with 1 being the worst problem; please list N/A if you haven't experienced)

- | | | |
|---|--|---|
| <input type="checkbox"/> None | <input checked="" type="checkbox"/> Traffic Congestion | <input type="checkbox"/> Traffic Crashes |
| <input checked="" type="checkbox"/> Truck Traffic | <input type="checkbox"/> Roadway Condition | <input type="checkbox"/> Inconsistent Travel Time |
| <input type="checkbox"/> Access | <input type="checkbox"/> Other (please describe): | |

9. If you were designing the expansion of U.S. 45, where would you locate it?

- ☐ Where it currently is ☐ West Bypass ☐ East Bypass ☒ Other

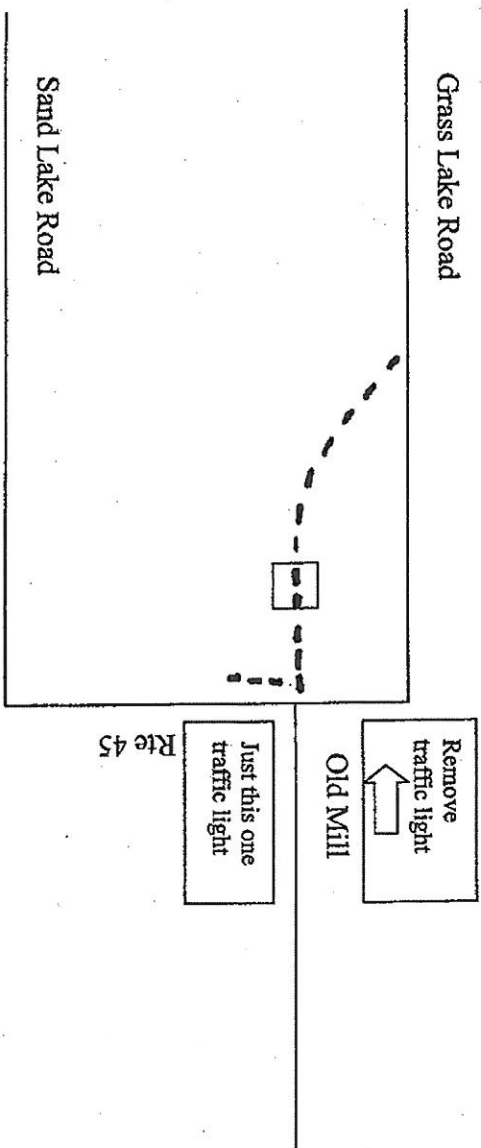
Why?: Attached

10. Please add any additional information that you feel should be considered by the project study team:

Please return this questionnaire to the registration table this evening, or send to the Lake County Division of Transportation by March 12, 2009 at the address listed on the back, or you may scan and email it to Chuck Gleason at: cgleason@lakecountytill.gov.



LakeCounty



Back-up only occurs because of two traffic lights so close together

☐

House is not historic, can be taken through "Eminent Domain"

No reason to widen all of Rte 45 -- Save money

Add left turn lane

----- Proposed new road

Submitted by

U.S. Route 45 — Millburn Bypass PROJECT QUESTIONNAIRE



1. Would you like to receive copies of the project newsletters? ☐ YES ☒ NO
2. How would you prefer to receive the newsletters? ☐ MAIL ☐ EMAIL (.pdf format)
3. How long have you lived at your current address? 1997 12 years
4. If not currently living in the study area, was your previous address in the study area? _____
5. Do you work in the study area? ☐ YES ☒ NO
If yes, Name of Employer? _____

6. How frequently do you drive on U.S. 45 through the Millburn Historic District, and for what purpose?
4-5x Day

7. Please grade the following issues with respect to their importance in developing this project:

Alternatives (A=most important, B=important, C=somewhat important, D=not important)

- | | | |
|------------------------------------|---------------------------------------|------------------------------|
| <u>D</u> Historic District Impacts | <u>D</u> Wetland/Wildlife Impacts | <u>C</u> Project Cost |
| <u>D</u> Tourism | <u>A</u> Traffic Congestion | <u>A</u> Roadway Safety |
| <u>C</u> Business Development | <u>A</u> Access | <u>D</u> Farmland Impacts |
| <u>B</u> Traffic Noise | <u>B</u> Air Quality | <u>A</u> Stormwater Runoff |
| <u>B</u> Project Schedule | <u>B</u> Residential Property Impacts | ____ Other (describe below): |

8. Please rank the travel problems you have experienced traveling along U.S. 45 within the Millburn Historic District area: (with 1 being the worst problem; please list N/A if you haven't experienced)

- | | | |
|------------------------|-------------------------------------|-----------------------------------|
| <u>None</u> | <u>1</u> Traffic Congestion | <u>3</u> Traffic Crashes |
| <u>2</u> Truck Traffic | ____ Roadway Condition | <u>4</u> Inconsistent Travel Time |
| ____ Access | ____ Other (please describe): _____ | |


9. If you were designing the expansion of U.S. 45, where would you locate it?

____ Where it currently is ____ West Bypass ☒ East Bypass ____ Other

Why?: Not located close to homes/West School

10. Please add any additional information that you feel should be considered by the project study team:

Please return this questionnaire to the registration table this evening, or send to the Lake County Division of Transportation by March 12, 2009 at the address listed on the back, or you may scan and email it to Chuck Gleason at: cgleason@lakecountyil.gov.



U.S. Route 45 — Millburn Bypass PROJECT QUESTIONNAIRE



1. Would you like to receive copies of the project newsletters? ☒ YES ☐ NO
2. How would you prefer to receive the newsletters? ☐ MAIL ☒ EMAIL (.pdf format)
3. How long have you lived at your current address? 12 yrs
4. If not currently living in the study area, was your previous address in the study area? _____

5. Do you work in the study area? ☐ YES ☒ NO
If yes, Name of Employer? _____

6. How frequently do you drive on U.S. 45 through the Millburn Historic District, and for what purpose?
DAILY, commute to AND FROM WORK

7. Please grade the following issues with respect to their importance in developing this project:

Alternatives (A=most important, B=important, C=somewhat important, D=not important)

- | | | |
|------------------------------------|---------------------------------------|------------------------------|
| <u>D</u> Historic District Impacts | <u>D</u> Wetland/Wildlife Impacts | <u>C</u> Project Cost |
| <u>D</u> Tourism | <u>A</u> Traffic Congestion | <u>A</u> Roadway Safety |
| <u>C</u> Business Development | <u>A</u> Access | <u>D</u> Farmland Impacts |
| <u>B</u> Traffic Noise | <u>B</u> Air Quality | <u>D</u> Stormwater Runoff |
| <u>B</u> Project Schedule | <u>B</u> Residential Property Impacts | ____ Other (describe below): |

8. Please rank the travel problems you have experienced traveling along U.S. 45 within the Millburn Historic District area: (with 1 being the worst problem; please list N/A if you haven't experienced)

- | | | |
|------------------------|-------------------------------|-----------------------------------|
| ____ None | <u>1</u> Traffic Congestion | <u>5</u> Traffic Crashes |
| <u>2</u> Truck Traffic | ____ Roadway Condition | <u>3</u> Inconsistent Travel Time |
| <u>4</u> Access | ____ Other (please describe): | _____ |

9. If you were designing the expansion of U.S. 45, where would you locate it?


____ Where it currently is ____ West Bypass ☒ East Bypass ____ Other

Why?: _____

10. Please add any additional information that you feel should be considered by the project study team:

Along with the 45 Bypass, consideration MUST be considered for the straightening of Grass Lake Rd & Millburn Road. GAIT OF the current problems AND these 2 LIGHTS close to each other.

Please return this questionnaire to the registration table this evening, or send to the Lake County Division of Transportation by March 12, 2009 at the address listed on the back, or you may scan and email it to Chuck Gleason at: cgleason@lakecountytill.gov.



U.S. Route 45 — Millburn Bypass PROJECT QUESTIONNAIRE



1. Would you like to receive copies of the project newsletters? ☒ YES ☐ NO
 2. How would you prefer to receive the newsletters? ☐ MAIL ☒ EMAIL (.pdf format)
 3. How long have you lived at your current address? 2 years
 4. If not currently living in the study area, was your previous address in the study area? no

5. Do you work in the study area? ☐ YES ☒ NO
 If yes, Name of Employer? _____

6. How frequently do you drive on U.S. 45 through the Millburn Historic District, and for what purpose?
Daily, School

7. Please grade the following issues with respect to their importance in developing this project:

Alternatives (A=most important, B=important, C=somewhat important, D=not important)

- | | | |
|--|--|---|
| <input type="checkbox"/> Historic District Impacts | <input checked="" type="checkbox"/> Wetland/Wildlife Impacts | <input checked="" type="checkbox"/> Project Cost |
| <input type="checkbox"/> Tourism | <input checked="" type="checkbox"/> Traffic Congestion | <input checked="" type="checkbox"/> Roadway Safety |
| <input type="checkbox"/> Business Development | <input type="checkbox"/> Access | <input type="checkbox"/> Farmland Impacts |
| <input checked="" type="checkbox"/> Traffic Noise | <input type="checkbox"/> Air Quality | <input checked="" type="checkbox"/> Stormwater Runoff |
| <input type="checkbox"/> Project Schedule | <input checked="" type="checkbox"/> Residential Property Impacts | <input type="checkbox"/> Other (describe below): |

8. Please rank the travel problems you have experienced traveling along U.S. 45 within the Millburn Historic District area: (with 1 being the worst problem; please list N/A if you haven't experienced)

- | | | |
|--|---|---|
| <input checked="" type="checkbox"/> None | <input type="checkbox"/> Traffic Congestion | <input type="checkbox"/> Traffic Crashes |
| <input type="checkbox"/> Truck Traffic | <input type="checkbox"/> Roadway Condition | <input type="checkbox"/> Inconsistent Travel Time |
| <input type="checkbox"/> Access | <input type="checkbox"/> Other (please describe): _____ | |


9. If you were designing the expansion of U.S. 45, where would you locate it?

- ☒ Where it currently is ☐ West Bypass ☐ East Bypass ☐ Other

Why?: less impact to all.

10. Please add any additional information that you feel should be considered by the project study team:

Please return this questionnaire to the registration table this evening, or send to the Lake County Division of Transportation by March 12, 2009 at the address listed on the back, or you may scan and email it to Chuck Gleason at: cgleason@lakecountytill.gov.



U.S. Route 45 — Millburn Bypass PROJECT QUESTIONNAIRE



1. Would you like to receive copies of the project newsletters? ☒ YES ☐ NO
 2. How would you prefer to receive the newsletters? ☐ MAIL ☒ EMAIL (.pdf format)
 3. How long have you lived at your current address? 12 years
 4. If not currently living in the study area, was your previous address in the study area? _____

5. Do you work in the study area? ☐ YES ☒ NO
 If yes, Name of Employer? _____

6. How frequently do you drive on U.S. 45 through the Millburn Historic District, and for what purpose?
Every Day to/from work - plus social driving

7. Please grade the following issues with respect to their importance in developing this project:

Alternatives (A=most important, B=important, C=somewhat important, D=not important)

- | | | |
|------------------------------------|---------------------------------------|-----------------------------------|
| <u>C</u> Historic District Impacts | <u>C</u> Wetland/Wildlife Impacts | <u>C</u> Project Cost |
| <u>D</u> Tourism | <u>A</u> Traffic Congestion | <u>A</u> Roadway Safety |
| <u>B</u> Business Development | <u>A</u> Access | <u>D</u> Farmland Impacts |
| <u>A</u> Traffic Noise | <u>C</u> Air Quality | <u>C</u> Stormwater Runoff |
| <u>A</u> Project Schedule | <u>B</u> Residential Property Impacts | <u> </u> Other (describe below): |

8. Please rank the travel problems you have experienced traveling along U.S. 45 within the Millburn Historic District area: (with 1 being the worst problem; please list N/A if you haven't experienced)

- | | | |
|------------------------|--------------------------------|-----------------------------------|
| <u> </u> None | <u>1</u> Traffic Congestion | <u>6</u> Traffic Crashes |
| <u>2</u> Truck Traffic | <u>5</u> Roadway Condition | <u>4</u> Inconsistent Travel Time |
| <u>3</u> Access | Other (please describe): _____ | |

9. If you were designing the expansion of U.S. 45, where would you locate it?


 Where it currently is West Bypass ☒ East Bypass Other

Why?: Keep the 5 lane road farthest from our community/schools where kids are riding bikes and playing.

10. Please add any additional information that you feel should be considered by the project study team:

~~Rebate for historic district~~ I appreciate the historic district but most of the homes look like slums. No one takes care of them - no paint + no landscaping. It's becoming an eyesore. It could be a great little historic district but it looks like no one really cares about it.

Please return this questionnaire to the registration table this evening, or send to the Lake County Division of Transportation by March 12, 2009 at the address listed on the back, or you may scan and email it to Chuck Gleason at: cgleason@lakecountytill.gov.



U.S. Route 45 — Millburn Bypass PROJECT QUESTIONNAIRE



1. Would you like to receive copies of the project newsletters? ☒ YES ☐ NO
2. How would you prefer to receive the newsletters? ☒ MAIL ☐ EMAIL (.pdf format)
3. How long have you lived at your current address? _____
4. If not currently living in the study area, was your previous address in the study area? _____

5. Do you work in the study area? ☐ YES ☒ NO
If yes, Name of Employer? _____

6. How frequently do you drive on U.S. 45 through the Millburn Historic District, and for what purpose?
DAILY - minimum 6 days a wk

7. Please grade the following issues with respect to their importance in developing this project:

Alternatives (A=most important, B=important, C=somewhat important, D=not important)

- | | | |
|------------------------------------|---------------------------------------|--|
| <u>A</u> Historic District Impacts | <u>B</u> Wetland/Wildlife Impacts | <u>B</u> Project Cost <i>DO IT RIGHT</i> |
| <u>C</u> Tourism | <u>A</u> Traffic Congestion | <u>A</u> Roadway Safety |
| <u>C</u> Business Development | <u>A</u> Access | <u>B</u> Farmland Impacts |
| <u>A</u> Traffic Noise | <u>A</u> Air Quality | <u>A</u> Stormwater Runoff |
| <u> </u> Project Schedule | <u>A</u> Residential Property Impacts | <u> </u> Other (describe below): _____ |

8. Please rank the travel problems you have experienced traveling along U.S. 45 within the Millburn Historic District area: (with 1 being the worst problem; please list N/A if you haven't experienced)

- | | | |
|------------------------|---|-----------------------------------|
| <u> </u> None | <u>1</u> Traffic Congestion | <u>N/A</u> Traffic Crashes |
| <u>2</u> Truck Traffic | <u>5</u> Roadway Condition | <u>4</u> Inconsistent Travel Time |
| <u>3</u> Access | <u> </u> Other (please describe): _____ | |


9. If you were designing the expansion of U.S. 45, where would you locate it?

 Where it currently is West Bypass ☒ East Bypass Other

Why?: _____

10. Please add any additional information that you feel should be considered by the project study team:

Please return this questionnaire to the registration table this evening, or send to the Lake County Division of Transportation by March 12, 2009 at the address listed on the back, or you may scan and email it to Chuck Gleason at: cgleason@lakecountyil.gov.



U.S. Route 45 — Millburn Bypass PROJECT QUESTIONNAIRE



1. Would you like to receive copies of the project newsletters? ☒ YES ☐ NO
2. How would you prefer to receive the newsletters? ☒ MAIL ☐ EMAIL (.pdf format)
3. How long have you lived at your current address? 13 years
4. If not currently living in the study area, was your previous address in the study area? _____

5. Do you work in the study area? ☒ YES ☐ NO
If yes, Name of Employer? _____

6. How frequently do you drive on U.S. 45 through the Millburn Historic District, and for what purpose?
twice a day.

7. Please grade the following issues with respect to their importance in developing this project:

Alternatives (A=most important, B=important, C=somewhat important, D=not important)

- | | | |
|------------------------------------|---------------------------------------|------------------------------|
| <u>D</u> Historic District Impacts | <u>D</u> Wetland/Wildlife Impacts | <u>B</u> Project Cost |
| <u>D</u> Tourism | <u>A</u> Traffic Congestion | <u>A</u> Roadway Safety |
| <u>B</u> Business Development | <u>A</u> Access | <u>C</u> Farmland Impacts |
| <u>A</u> Traffic Noise | <u>B</u> Air Quality | <u>A</u> Stormwater Runoff |
| <u>B</u> Project Schedule | <u>A</u> Residential Property Impacts | ____ Other (describe below): |

8. Please rank the travel problems you have experienced traveling along U.S. 45 within the Millburn Historic District area: (with 1 being the worst problem; please list N/A if you haven't experienced)

- | | | |
|------------------------|-------------------------------------|-------------------------------|
| ____ None | <u>1</u> Traffic Congestion | ____ Traffic Crashes |
| <u>3</u> Truck Traffic | <u>2</u> Roadway Condition | ____ Inconsistent Travel Time |
| <u>1</u> Access | ____ Other (please describe): _____ | |


9. If you were designing the expansion of U.S. 45, where would you locate it?

____ Where it currently is ____ West Bypass ☒ East Bypass ____ Other

Why?: Not effect subdivisions and houses.

10. Please add any additional information that you feel should be considered by the project study team:

Please return this questionnaire to the registration table this evening, or send to the Lake County Division of Transportation by March 12, 2009 at the address listed on the back, or you may scan and email it to Chuck Gleason at: cgleason@lakecountyil.gov.



U.S. Route 45 — Millburn Bypass PROJECT QUESTIONNAIRE



1. Would you like to receive copies of the project newsletters? ☒ YES ☐ NO
2. How would you prefer to receive the newsletters? ☐ MAIL ☒ EMAIL (.pdf format)
3. How long have you lived at your current address? 22 years
4. If not currently living in the study area, was your previous address in the study area? _____

5. Do you work in the study area? ☐ YES ☒ NO

If yes, Name of Employer? _____

6. How frequently do you drive on U.S. 45 through the Millburn Historic District, and for what purpose?

2x DAILY TO WORK & BACK

7. Please grade the following issues with respect to their importance in developing this project:

Alternatives (A=most important, B=important, C=somewhat important, D=not important)

- | | | |
|------------------------------------|---------------------------------------|------------------------------|
| <u>D</u> Historic District Impacts | <u>A</u> Wetland/Wildlife Impacts | <u>A</u> Project Cost |
| <u>D</u> Tourism | <u>D</u> Traffic Congestion | <u>B</u> Roadway Safety |
| <u>D</u> Business Development | <u>B</u> Access | <u>D</u> Farmland Impacts |
| <u>A</u> Traffic Noise | <u>A</u> Air Quality | <u>A</u> Stormwater Runoff |
| <u>D</u> Project Schedule | <u>A</u> Residential Property Impacts | ____ Other (describe below): |

8. Please rank the travel problems you have experienced traveling along U.S. 45 within the Millburn Historic District area: (with 1 being the worst problem; please list N/A if you haven't experienced)

- | | | |
|------------------------|---|-----------------------------------|
| ____ None | <u>3</u> Traffic Congestion | ____ Traffic Crashes |
| <u>2</u> Truck Traffic | ____ Roadway Condition | <u>4</u> Inconsistent Travel Time |
| ____ Access | <u>1</u> Other (please describe): <u>NEED S. BOUND LEFT ONLY & STRAIGHT</u> | <u>LANE ON RIGHT</u> |

9. If you were designing the expansion of U.S. 45, where would you locate it?


____ Where it currently is ☐ West Bypass ☒ East Bypass ☐ Other

Why?: _____

10. Please add any additional information that you feel should be considered by the project study team:

GRASS LK. RD SHOULD STRAIGHTEN OUT PAST (E. OF) FOREST PRESERVE
& CONNECT TO INDEPENDANCE BLVD. TO RT. 45 - THEN ON TO
WADSWORTH RD TO TOLLWAY ACCESS THAT IS NEEDED - THIS
WOULD GET THE TRAFFIC OUT OF MILLBURN.

Please return this questionnaire to the registration table this evening, or send to the Lake County Division of Transportation by March 12, 2009 at the address listed on the back, or you may scan and email it to Chuck Gleason at: cgleason@lakecountyil.gov.



U.S. Route 45 — Millburn Bypass PROJECT QUESTIONNAIRE



1. Would you like to receive copies of the project newsletters? ☒ YES ☐ NO
2. How would you prefer to receive the newsletters? ☐ MAIL ☒ EMAIL (.pdf format)
3. How long have you lived at your current address? 3 1/2 yrs
4. If not currently living in the study area, was your previous address in the study area? N/A

5. Do you work in the study area? ☐ YES ☒ NO
If yes, Name of Employer? _____

6. How frequently do you drive on U.S. 45 through the Millburn Historic District, and for what purpose?
Every day TO AND back from work

7. Please grade the following issues with respect to their importance in developing this project:

Alternatives (A=most important, B=important, C=somewhat important, D=not important)

- | | | |
|--|--|--|
| <input type="checkbox"/> Historic District Impacts | <input checked="" type="checkbox"/> Wetland/Wildlife Impacts | <input type="checkbox"/> Project Cost |
| <input type="checkbox"/> Tourism | <input checked="" type="checkbox"/> Traffic Congestion | <input type="checkbox"/> Roadway Safety |
| <input type="checkbox"/> Business Development | <input checked="" type="checkbox"/> Access | <input type="checkbox"/> Farmland Impacts |
| <input type="checkbox"/> Traffic Noise | <input type="checkbox"/> Air Quality | <input type="checkbox"/> Stormwater Runoff |
| <input type="checkbox"/> Project Schedule | <input checked="" type="checkbox"/> Residential Property Impacts | <input type="checkbox"/> Other (describe below): |

8. Please rank the travel problems you have experienced traveling along U.S. 45 within the Millburn Historic District area: (with 1 being the worst problem; please list N/A if you haven't experienced)

- | | | |
|--|---|---|
| <input type="checkbox"/> None | <input checked="" type="checkbox"/> Traffic Congestion | <input type="checkbox"/> Traffic Crashes |
| <input type="checkbox"/> Truck Traffic | <input checked="" type="checkbox"/> Roadway Condition | <input type="checkbox"/> Inconsistent Travel Time |
| <input type="checkbox"/> Access | <input type="checkbox"/> Other (please describe): _____ | |

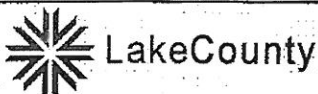
9. If you were designing the expansion of U.S. 45, where would you locate it?

- ☐ Where it currently is ☒ West Bypass ☐ East Bypass ☒ Other

Why?: Change Millburn route to connect to Grass Lake

10. Please add any additional information that you feel should be considered by the project study team:

Please return this questionnaire to the registration table this evening, or send to the Lake County Division of Transportation by March 12, 2009 at the address listed on the back, or you may scan and email it to Chuck Gleason at: cgleason@lakecountyil.gov.



U.S. Route 45 — Millburn Bypass

PROJECT QUESTIONNAIRE



1. Would you like to receive copies of the project newsletters? ☒ YES ☐ NO
2. How would you prefer to receive the newsletters? ☒ MAIL ☐ EMAIL (.pdf format)
3. How long have you lived at your current address? 13 years
4. If not currently living in the study area, was your previous address in the study area? _____

5. Do you work in the study area? ☒ YES ☐ NO
If yes, Name of Employer? _____

6. How frequently do you drive on U.S. 45 through the Millburn Historic District, and for what purpose?
twice a day

7. Please grade the following issues with respect to their importance in developing this project:

Alternatives (A=most important, B=important, C=somewhat important, D=not important)

- | | | |
|------------------------------------|---------------------------------------|------------------------------|
| <u>B</u> Historic District Impacts | <u>C</u> Wetland/Wildlife Impacts | <u>B</u> Project Cost |
| <u>C</u> Tourism | <u>A</u> Traffic Congestion | <u>A</u> Roadway Safety |
| <u>C</u> Business Development | <u>B</u> Access | <u>C</u> Farmland Impacts |
| <u>A</u> Traffic Noise | <u>B</u> Air Quality | <u>A</u> Stormwater Runoff |
| <u>C</u> Project Schedule | <u>A</u> Residential Property Impacts | ____ Other (describe below): |

8. Please rank the travel problems you have experienced traveling along U.S. 45 within the Millburn Historic District area: (with 1 being the worst problem; please list N/A if you haven't experienced)

- | | | |
|------------------------|-------------------------------|-----------------------------------|
| ____ None | <u>2</u> Traffic Congestion | <u>6</u> Traffic Crashes |
| <u>5</u> Truck Traffic | <u>1</u> Roadway Condition | <u>3</u> Inconsistent Travel Time |
| <u>4</u> Access | ____ Other (please describe): | _____ |


9. If you were designing the expansion of U.S. 45, where would you locate it?

- ____ Where it currently is ____ West Bypass ☒ East Bypass ____ Other
Why?: _____

10. Please add any additional information that you feel should be considered by the project study team:

I think before you spend money on this project you need to redo 45. The road is terrible for cars and I don't mean just patch it cause that does not do anything!

Please return this questionnaire to the registration table this evening, or send to the Lake County Division of Transportation by March 12, 2009 at the address listed on the back, or you may scan and email it to Chuck Gleason at: cgleason@lakecountyil.gov.



U.S. Route 45 — Millburn Bypass PROJECT QUESTIONNAIRE



1. Would you like to receive copies of the project newsletters? ☒ YES ☐ NO
2. How would you prefer to receive the newsletters? ☐ MAIL ☒ EMAIL (.pdf format)
3. How long have you lived at your current address? 13 years
4. If not currently living in the study area, was your previous address in the study area? _____

5. Do you work in the study area? ☐ YES ☒ NO
If yes, Name of Employer? _____

6. How frequently do you drive on U.S. 45 through the Millburn Historic District, and for what purpose?
every day going to work or shop

7. Please grade the following issues with respect to their importance in developing this project:

Alternatives (A=most important, B=important, C=somewhat important, D=not important)

- | | | |
|------------------------------------|---------------------------------------|-------------------------------|
| <u>C</u> Historic District Impacts | <u>A</u> Wetland/Wildlife Impacts | <u>B</u> Project Cost |
| <u>D</u> Tourism | <u>A</u> Traffic Congestion | <u>A</u> Roadway Safety |
| <u>D</u> Business Development | <u>B</u> Access | <u>B</u> Farmland Impacts |
| <u>A</u> Traffic Noise | <u>A</u> Air Quality | <u>B</u> Stormwater Runoff |
| <u>C</u> Project Schedule | <u>A</u> Residential Property Impacts | _____ Other (describe below): |

8. Please rank the travel problems you have experienced traveling along U.S. 45 within the Millburn Historic District area: (with 1 being the worst problem; please list N/A if you haven't experienced)

- | | | |
|------------------------|--------------------------------|-----------------------------------|
| _____ None | <u>1</u> Traffic Congestion | _____ Traffic Crashes |
| <u>3</u> Truck Traffic | <u>5</u> Roadway Condition | <u>2</u> Inconsistent Travel Time |
| <u>4</u> Access | _____ Other (please describe): | _____ |

9. If you were designing the expansion of U.S. 45, where would you locate it?


_____ Where it currently is _____ West Bypass _____ East Bypass _____ Other

Why?: open to options, would like to know impacts of options

10. Please add any additional information that you feel should be considered by the project study team:

This definitely should be fixed w/ least impact to immediate residents and surrounding land

Please return this questionnaire to the registration table this evening, or send to the Lake County Division of Transportation by March 12, 2009 at the address listed on the back, or you may scan and email it to Chuck Gleason at: cgleason@lakecountytill.gov.



U.S. Route 45 — Millburn Bypass PROJECT QUESTIONNAIRE



1. Would you like to receive copies of the project newsletters? ☒ YES ☐ NO
 2. How would you prefer to receive the newsletters? ☐ MAIL ☒ EMAIL (.pdf format)
 3. How long have you lived at your current address? 12 yrs
 4. If not currently living in the study area, was your previous address in the study area? _____

5. Do you work in the study area? ☐ YES ☒ NO
 If yes, Name of Employer? _____

6. How frequently do you drive on U.S. 45 through the Millburn Historic District, and for what purpose?
EVERYDAY TO & FROM WORK, TO STORES

7. Please grade the following issues with respect to their importance in developing this project:

Alternatives (A=most important, B=important, C=somewhat important, D=not important)

- | | | |
|---|---------------------------------------|--|
| <u>D</u> Historic District Impacts | <u>A</u> Wetland/Wildlife Impacts | <input type="checkbox"/> Project Cost |
| <u>D</u> Tourism | <u>A</u> Traffic Congestion | <input type="checkbox"/> Roadway Safety |
| <u>D</u> Business Development | <u>A</u> Access | <u>C</u> Farmland Impacts |
| <u>A</u> Traffic Noise | <u>B</u> Air Quality | <u>B</u> Stormwater Runoff |
| <input type="checkbox"/> Project Schedule | <u>B</u> Residential Property Impacts | <input type="checkbox"/> Other (describe below): |

8. Please rank the travel problems you have experienced traveling along U.S. 45 within the Millburn Historic District area: (with 1 being the worst problem; please list N/A if you haven't experienced)

- | | | |
|---------------------------------|---|---|
| <input type="checkbox"/> None | <u>1</u> Traffic Congestion | <u>N/A</u> Traffic Crashes |
| <u>2</u> Truck Traffic | <input type="checkbox"/> Roadway Condition | <input type="checkbox"/> Inconsistent Travel Time |
| <input type="checkbox"/> Access | <input type="checkbox"/> Other (please describe): | |

9. If you were designing the expansion of U.S. 45, where would you locate it?

- ☐ Where it currently is ☐ West Bypass ☐ East Bypass ☒ Other

Why?: STRAIGHTEN MILLBURN ACROSS RT. 45, CURVE INTO GRASS LAKE RD.

10. Please add any additional information that you feel should be considered by the project study team:

Noise impact to Residential area w/ West Bypass.

Please return this questionnaire to the registration table this evening, or send to the Lake County Division of Transportation by March 12, 2009 at the address listed on the back, or you may scan and email it to Chuck Gleason at: cgleason@lakecountyil.gov.



LakeCounty

U.S. Route 45 — Millburn Bypass PROJECT QUESTIONNAIRE




1. Would you like to receive copies of the project newsletters? ☒ YES ☐ NO
2. How would you prefer to receive the newsletters? ☐ MAIL ☒ EMAIL (.pdf format)
3. How long have you lived at your current address? 8 yrs
4. If not currently living in the study area, was your previous address in the study area? _____
5. Do you work in the study area? ☒ YES ☐ NO
If yes, Name of Employer? Millburn Central School
6. How frequently do you drive on U.S. 45 through the Millburn Historic District, and for what purpose?
Everyday 2-3 times a day
7. Please grade the following issues with respect to their importance in developing this project:
Alternatives (A=most important, B=important, C=somewhat important, D=not important)

<u>C</u> Historic District Impacts	<u>B</u> Wetland/Wildlife Impacts	<u>C</u> Project Cost
<u>D</u> Tourism	<u>A</u> Traffic Congestion	<u>B</u> Roadway Safety
<u>D</u> Business Development	<u>A</u> Access	<u>B</u> Farmland Impacts
<u>C</u> Traffic Noise	<u>B</u> Air Quality	<u>B</u> Stormwater Runoff
<u>C</u> Project Schedule	<u>B</u> Residential Property Impacts	____ Other (describe below):
8. Please rank the travel problems you have experienced traveling along U.S. 45 within the Millburn Historic District area: (with 1 being the worst problem; please list N/A if you haven't experienced)

____ None	<u>1</u> Traffic Congestion	<u>6</u> Traffic Crashes
<u>2</u> Truck Traffic	<u>5</u> Roadway Condition	<u>4</u> Inconsistent Travel Time
<u>3</u> Access	____ Other (please describe):	
9. If you were designing the expansion of U.S. 45, where would you locate it?
☐ Where it currently is ☐ West Bypass ☒ East Bypass ☐ Other
 Why?: _____
10. Please add any additional information that you feel should be considered by the project study team:

Please return this questionnaire to the registration table this evening, or send to the Lake County Division of Transportation by March 12, 2009 at the address listed on the back, or you may scan and email it to Chuck Gleason at: cgleason@lakecountyl.gov.



U.S. Route 45 — Millburn Bypass PROJECT QUESTIONNAIRE



1. Would you like to receive copies of the project newsletters? ☒ YES ☐ NO
2. How would you prefer to receive the newsletters? ☒ MAIL ☐ EMAIL (.pdf format)
3. How long have you lived at your current address? eight years
4. If not currently living in the study area, was your previous address in the study area? _____

5. Do you work in the study area? ☐ YES ☒ NO

If yes, Name of Employer? _____

6. How frequently do you drive on U.S. 45 through the Millburn Historic District, and for what purpose?

twice a day, avoiding rush hour

7. Please grade the following issues with respect to their importance in developing this project:

Alternatives (A=most important, B=important, C=somewhat important, D=not important)

- | | | |
|--|--|---|
| <input type="checkbox"/> Historic District Impacts | <input checked="" type="checkbox"/> Wetland/Wildlife Impacts | <input type="checkbox"/> Project Cost |
| <input type="checkbox"/> Tourism | <input checked="" type="checkbox"/> Traffic Congestion | <input type="checkbox"/> Roadway Safety |
| <input type="checkbox"/> Business Development | <input type="checkbox"/> Access | <input type="checkbox"/> Farmland Impacts |
| <input checked="" type="checkbox"/> Traffic Noise | <input checked="" type="checkbox"/> Air Quality | <input checked="" type="checkbox"/> Stormwater Runoff |
| <input type="checkbox"/> Project Schedule | <input checked="" type="checkbox"/> Residential Property Impacts | <input type="checkbox"/> Other (describe below): |

8. Please rank the travel problems you have experienced traveling along U.S. 45 within the Millburn Historic District area: (with 1 being the worst problem; please list N/A if you haven't experienced)

- | | | |
|--|--|--|
| <input type="checkbox"/> None | <input checked="" type="checkbox"/> Traffic Congestion | <input type="checkbox"/> Traffic Crashes |
| <input type="checkbox"/> Truck Traffic | <input type="checkbox"/> Roadway Condition | <input checked="" type="checkbox"/> Inconsistent Travel Time |
| <input type="checkbox"/> Access | <input type="checkbox"/> Other (please describe): | |

9. If you were designing the expansion of U.S. 45, where would you locate it?

- ☐ Where it currently is ☐ West Bypass ☒ East Bypass ☐ Other

Why?: _____

10. Please add any additional information that you feel should be considered by the project study team:

Please return this questionnaire to the registration table this evening, or send to the Lake County Division of Transportation by March 12, 2009 at the address listed on the back, or you may scan and email it to Chuck Gleason at: cgleason@lakecountyil.gov.



LakeCounty

U.S. Route 45 — Millburn Bypass PROJECT QUESTIONNAIRE



1. Would you like to receive copies of the project newsletters? ☒ YES ☐ NO
2. How would you prefer to receive the newsletters? ☒ MAIL ☐ EMAIL (.pdf format)
3. How long have you lived at your current address? 10 Years
4. If not currently living in the study area, was your previous address in the study area? NO

5. Do you work in the study area? ☐ YES ☒ NO
If yes, Name of Employer? _____

6. How frequently do you drive on U.S. 45 through the Millburn Historic District, and for what purpose?
Everyday, work, going to stores and other facilities

7. Please grade the following issues with respect to their importance in developing this project:

Alternatives (A=most important, B=important, C=somewhat important, D=not important)

- | | | |
|------------------------------------|---------------------------------------|------------------------------|
| <u>B</u> Historic District Impacts | <u>B</u> Wetland/Wildlife Impacts | <u>B</u> Project Cost |
| <u>D</u> Tourism | <u>A</u> Traffic Congestion | <u>B</u> Roadway Safety |
| <u>C</u> Business Development | <u>B</u> Access | <u>C</u> Farmland Impacts |
| <u>A</u> Traffic Noise | <u>A</u> Air Quality | <u>C</u> Stormwater Runoff |
| <u>D</u> Project Schedule | <u>A</u> Residential Property Impacts | ____ Other (describe below): |

8. Please rank the travel problems you have experienced traveling along U.S. 45 within the Millburn Historic District area: (with 1 being the worst problem; please list N/A if you haven't experienced)

- | | | |
|------------------------|-------------------------------------|-----------------------------------|
| ____ None | <u>1</u> Traffic Congestion | ____ Traffic Crashes |
| <u>1</u> Truck Traffic | ____ Roadway Condition | <u>1</u> Inconsistent Travel Time |
| ____ Access | ____ Other (please describe): _____ | |

9. If you were designing the expansion of U.S. 45, where would you locate it?

____ Where it currently is ____ West Bypass ☒ East Bypass ____ Other

Why?: _____

10. Please add any additional information that you feel should be considered by the project study team:

human and property impact are the most if adopting the West Bypass position

Please return this questionnaire to the registration table this evening, or send to the Lake County Division of Transportation by March 12, 2009 at the address listed on the back, or you may scan and email it to Chuck Gleason at: cgleason@lakecountytill.gov.



LakeCounty

U.S. Route 45 — Millburn Bypass PROJECT QUESTIONNAIRE



1. Would you like to receive copies of the project newsletters? ☒ YES ☐ NO
2. How would you prefer to receive the newsletters? ☐ MAIL ☒ EMAIL (.pdf format)
3. How long have you lived at your current address? 4 YEARS
4. If not currently living in the study area, was your previous address in the study area? _____

5. Do you work in the study area? ☒ YES ☒ NO
If yes, Name of Employer? _____

6. How frequently do you drive on U.S. 45 through the Millburn Historic District, and for what purpose?
DAILY TO MY HOME + FROM MY HOME.

7. Please grade the following issues with respect to their importance in developing this project:

Alternatives (A=most important, B=important, C=somewhat important, D=not important)

- | | | |
|------------------------------------|---|------------------------------|
| <u>D</u> Historic District Impacts | <u>B</u> Wetland/Wildlife Impacts | <u>B</u> Project Cost |
| <u>D</u> Tourism | <u>A</u> Traffic Congestion | <u>A</u> Roadway Safety |
| <u>B</u> Business Development | <u>A</u> Access | <u>C</u> Farmland Impacts |
| <u>A</u> Traffic Noise | <u>A</u> Air Quality | <u>A</u> Stormwater Runoff |
| <u>B</u> Project Schedule | <u>AAA</u> Residential Property Impacts | ____ Other (describe below): |

8. Please rank the travel problems you have experienced traveling along U.S. 45 within the Millburn Historic District area: (with 1 being the worst problem; please list N/A if you haven't experienced)

- | | | |
|------------------------|-------------------------------------|-----------------------------------|
| <u>3</u> None | <u>2</u> Traffic Congestion | <u>NA</u> Traffic Crashes |
| <u>3</u> Truck Traffic | <u>4</u> Roadway Condition | <u>1</u> Inconsistent Travel Time |
| <u>5</u> Access | ____ Other (please describe): _____ | |

9. If you were designing the expansion of U.S. 45, where would you locate it?

____ Where it currently is ☐ West Bypass ☒ East Bypass ☐ Other

Why?: TO KEEP THE NOISE + TRAFFIC AWAY FROM

10. Please add any additional information that you feel should be considered by the project study team:


- HAVING THE PARKING LANE OPEN DURING
RUSH HOUR TRAFFIC WOULD TEMPORARILY HELP
THE TRAFFIC DELAYS IN MILL CREEK HISTORIC
VILLAGE

Please return this questionnaire to the registration table this evening, or send to the Lake County Division of Transportation by March 12, 2009 at the address listed on the back, or you may scan and email it to Chuck Gleason at: cgleason@lakecountyil.gov.



LakeCounty

U.S. Route 45 — Millburn Bypass PROJECT QUESTIONNAIRE



1. Would you like to receive copies of the project newsletters? ☒ YES ☐ NO
 2. How would you prefer to receive the newsletters? ☐ MAIL ☒ EMAIL (.pdf format)
 3. How long have you lived at your current address? 10 yrs
 4. If not currently living in the study area, was your previous address in the study area? _____

5. Do you work in the study area? ☐ YES ☒ NO

If yes, Name of Employer? _____

6. How frequently do you drive on U.S. 45 through the Millburn Historic District, and for what purpose?

daily, commute to work

7. Please grade the following issues with respect to their importance in developing this project:

Alternatives (A=most important, B=important, C=somewhat important, D=not important)

- | | | |
|------------------------------------|---------------------------------------|------------------------------|
| <u>B</u> Historic District Impacts | <u>C</u> Wetland/Wildlife Impacts | <u>B</u> Project Cost |
| <u>B</u> Tourism | <u>A</u> Traffic Congestion | <u>A</u> Roadway Safety |
| <u>C</u> Business Development | <u>B</u> Access | <u>C</u> Farmland Impacts |
| <u>B</u> Traffic Noise | <u>B</u> Air Quality | <u>B</u> Stormwater Runoff |
| <u>C</u> Project Schedule | <u>B</u> Residential Property Impacts | ____ Other (describe below): |

8. Please rank the travel problems you have experienced traveling along U.S. 45 within the Millburn Historic District area: (with 1 being the worst problem; please list N/A if you haven't experienced)

- | | | |
|--------------------------|-------------------------------|-----------------------------------|
| ____ None | <u>1</u> Traffic Congestion | <u>N/A</u> Traffic Crashes |
| <u>N/A</u> Truck Traffic | <u>N/A</u> Roadway Condition | <u>3</u> Inconsistent Travel Time |
| <u>2</u> Access | ____ Other (please describe): | _____ |

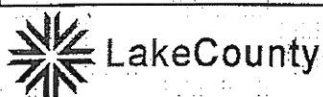
9. If you were designing the expansion of U.S. 45, where would you locate it?

____ Where it currently is ____ West Bypass ____ East Bypass ☒ Other

Why?: Consistent w/ #7 above: And possibly re-route GRASS LAKE RD To Eliminal zig-zag

10. Please add any additional information that you feel should be considered by the project study team:

Please return this questionnaire to the registration table this evening, or send to the Lake County Division of Transportation by March 12, 2009 at the address listed on the back, or you may scan and email it to Chuck Gleason at: cgleason@lakecountyil.gov.



U.S. Route 45 — Millburn Bypass PROJECT QUESTIONNAIRE



1. Would you like to receive copies of the project newsletters? ☒ YES ☐ NO
2. How would you prefer to receive the newsletters? ☐ MAIL ☒ EMAIL (.pdf format)
3. How long have you lived at your current address? 10 yrs
4. If not currently living in the study area, was your previous address in the study area? No
5. Do you work in the study area? ☒ YES ☒ NO
If yes, Name of Employer? Retired + School Bus Driving
6. How frequently do you drive on U.S. 45 through the Millburn Historic District, and for what purpose?
22 - To + From work + School Bus

7. Please grade the following issues with respect to their importance in developing this project:
Alternatives (A=most important, B=important, C=somewhat important, D=not important)
- | | | |
|---|--|--|
| <input checked="" type="checkbox"/> D Historic District Impacts | <input type="checkbox"/> Wetland/Wildlife Impacts | <input checked="" type="checkbox"/> C Project Cost |
| <input type="checkbox"/> Tourism | <input checked="" type="checkbox"/> A Traffic Congestion | <input checked="" type="checkbox"/> B Roadway Safety |
| <input type="checkbox"/> Business Development | <input checked="" type="checkbox"/> B Access | <input type="checkbox"/> Farmland Impacts |
| <input checked="" type="checkbox"/> B Traffic Noise | <input type="checkbox"/> Air Quality | <input type="checkbox"/> Stormwater Runoff |
| <input type="checkbox"/> Project Schedule | <input checked="" type="checkbox"/> A Residential Property Impacts | <input type="checkbox"/> Other (describe below): |

8. Please rank the travel problems you have experienced traveling along U.S. 45 within the Millburn Historic District area: (with 1 being the worst problem; please list N/A if you haven't experienced)
- | | | |
|---|--|--|
| <input type="checkbox"/> None | <input checked="" type="checkbox"/> 1 Traffic Congestion | <input type="checkbox"/> Traffic Crashes |
| <input checked="" type="checkbox"/> 4 Truck Traffic | <input checked="" type="checkbox"/> 3 Roadway Condition | <input checked="" type="checkbox"/> 5 Inconsistent Travel Time |
| <input checked="" type="checkbox"/> 2 Access | <input type="checkbox"/> Other (please describe): | |

9. If you were designing the expansion of U.S. 45, where would you locate it?
- ☐ Where it currently is ☒ ~~West Bypass~~ ☒ East Bypass ☐ Other
- Why?:

10. Please add any additional information that you feel should be considered by the project study team:

Impact on School Schedule

Please return this questionnaire to the registration table this evening, or send to the Lake County Division of Transportation by March 12, 2009 at the address listed on the back, or you may scan and email it to Chuck Gleason at: cgleason@lakecountyil.gov.



LakeCounty

U.S. Route 45 — Millburn Bypass PROJECT QUESTIONNAIRE



1. Would you like to receive copies of the project newsletters? ☒ YES ☐ NO
2. How would you prefer to receive the newsletters? ☒ MAIL ☐ EMAIL (.pdf format)
3. How long have you lived at your current address? 13 yrs.
4. If not currently living in the study area, was your previous address in the study area? _____

5. Do you work in the study area? ☐ YES ☒ NO

If yes, Name of Employer? _____

6. How frequently do you drive on U.S. 45 through the Millburn Historic District, and for what purpose?

Daily - to & from work & to go to Currier

7. Please grade the following issues with respect to their importance in developing this project:

Alternatives (A=most important, B=important, C=somewhat important, D=not important)

- | | | |
|---|--|--|
| <input checked="" type="checkbox"/> Historic District Impacts | <input checked="" type="checkbox"/> Wetland/Wildlife Impacts | <input type="checkbox"/> Project Cost |
| <input checked="" type="checkbox"/> Tourism | <input checked="" type="checkbox"/> Traffic Congestion | <input type="checkbox"/> Roadway Safety |
| <input checked="" type="checkbox"/> Business Development | <input checked="" type="checkbox"/> Access | <input type="checkbox"/> Farmland Impacts |
| <input checked="" type="checkbox"/> Traffic Noise | <input checked="" type="checkbox"/> Air Quality | <input type="checkbox"/> Stormwater Runoff |
| <input checked="" type="checkbox"/> Project Schedule | <input checked="" type="checkbox"/> Residential Property Impacts | <input type="checkbox"/> Other (describe below): |

8. Please rank the travel problems you have experienced traveling along U.S. 45 within the Millburn Historic District area: (with 1 being the worst problem; please list N/A if you haven't experienced)

- | | | |
|---|---|--|
| <input type="checkbox"/> None | <input checked="" type="checkbox"/> Traffic Congestion | <input checked="" type="checkbox"/> Traffic Crashes |
| <input checked="" type="checkbox"/> Truck Traffic | <input checked="" type="checkbox"/> Roadway Condition | <input checked="" type="checkbox"/> Inconsistent Travel Time |
| <input checked="" type="checkbox"/> Access | <input type="checkbox"/> Other (please describe): _____ | |

9. If you were designing the expansion of U.S. 45, where would you locate it?

☐ Where it currently is ☐ West Bypass ☒ East Bypass ☐ Other

Why?: Less impact to residents living in Area

10. Please add any additional information that you feel should be considered by the project study team:

An East Bypass, Although going thru a historic district would only impact 1 or 2 residents, both that rent those homes (owned by Tempel Farms) & it would not change the historic district in any way, but would lower my home value, cause noise & safety concerns.

Please return this questionnaire to the registration table this evening, or send to the Lake County Division of Transportation by March 12, 2009 at the address listed on the back, or you may scan and email it to Chuck Gleason at: cgleason@lakecountyil.gov.

U.S. Route 45 — Millburn Bypass PROJECT QUESTIONNAIRE



1. Would you like to receive copies of the project newsletters? ☒ YES ☐ NO
2. How would you prefer to receive the newsletters? ☐ MAIL ☒ EMAIL (.pdf format)
3. How long have you lived at your current address? 12 years
4. If not currently living in the study area, was your previous address in the study area? _____

5. Do you work in the study area? ☐ YES ☒ NO
If yes, Name of Employer? _____

6. How frequently do you drive on U.S. 45 through the Millburn Historic District, and for what purpose?
EVERY DAY

7. Please grade the following issues with respect to their importance in developing this project:

Alternatives (A=most important, B=important, C=somewhat important, D=not important)

- | | | |
|------------------------------------|---------------------------------------|------------------------------|
| <u>C</u> Historic District Impacts | <u>B</u> Wetland/Wildlife Impacts | <u>B</u> Project Cost |
| <u>C</u> Tourism | <u>B</u> Traffic Congestion | <u>B</u> Roadway Safety |
| <u>C</u> Business Development | <u>B</u> Access | <u>A</u> Farmland Impacts |
| <u>A</u> Traffic Noise | <u>B</u> Air Quality | <u>A</u> Stormwater Runoff |
| <u>B</u> Project Schedule | <u>A</u> Residential Property Impacts | ____ Other (describe below): |

8. Please rank the travel problems you have experienced traveling along U.S. 45 within the Millburn Historic District area: (with 1 being the worst problem; please list N/A if you haven't experienced)

- | | | |
|------------------------|-------------------------------|-----------------------------------|
| ____ None | <u>3</u> Traffic Congestion | <u>4</u> Traffic Crashes |
| <u>1</u> Truck Traffic | <u>1</u> Roadway Condition | <u>4</u> Inconsistent Travel Time |
| <u>2</u> Access | ____ Other (please describe): | <u>only at peak times</u> |

9. If you were designing the expansion of U.S. 45, where would you locate it?

____ Where it currently is ☐ West Bypass ☒ East Bypass ☐ Other

Why?: less Disturbance for Residential Residence

10. Please add any additional information that you feel should be considered by the project study team:

Safety of the residences if traffic is to be routed through (2) Subdivision. Too many children in area to run a major road through

Please return this questionnaire to the registration table this evening, or send to the Lake County Division of Transportation by March 12, 2009 at the address listed on the back, or you may scan and email it to Chuck Gleason at: cgleason@lakecountyl.gov.



LakeCounty

U.S. Route 45 — Millburn Bypass PROJECT QUESTIONNAIRE



1. Would you like to receive copies of the project newsletters? ☒ YES ☐ NO
2. How would you prefer to receive the newsletters? ☒ MAIL ☐ EMAIL (.pdf format)
3. How long have you lived at your current address? 9 YEARS
4. If not currently living in the study area, was your previous address in the study area? _____

5. Do you work in the study area? ☐ YES ☒ NO
If yes, Name of Employer? _____

6. How frequently do you drive on U.S. 45 through the Millburn Historic District, and for what purpose?
DAILY FOR WORK

7. Please grade the following issues with respect to their importance in developing this project:

Alternatives (A=most important, B=important, C=somewhat important, D=not important)

- | | | |
|------------------------------------|---------------------------------------|------------------------------|
| <u>C</u> Historic District Impacts | <u>C</u> Wetland/Wildlife Impacts | <u>A</u> Project Cost |
| <u>D</u> Tourism | <u>A</u> Traffic Congestion | <u>B</u> Roadway Safety |
| <u>C</u> Business Development | <u>A</u> Access | <u>B</u> Farmland Impacts |
| <u>B</u> Traffic Noise | <u>B</u> Air Quality | <u>B</u> Stormwater Runoff |
| <u>A</u> Project Schedule | <u>B</u> Residential Property Impacts | ____ Other (describe below): |

8. Please rank the travel problems you have experienced traveling along U.S. 45 within the Millburn Historic District area: (with 1 being the worst problem; please list N/A if you haven't experienced)

- | | | |
|------------------------|-------------------------------|-----------------------------------|
| ____ None | <u>1</u> Traffic Congestion | ____ Traffic Crashes |
| <u>2</u> Truck Traffic | ____ Roadway Condition | <u>1</u> Inconsistent Travel Time |
| ____ Access | ____ Other (please describe): | |

9. If you were designing the expansion of U.S. 45, where would you locate it?

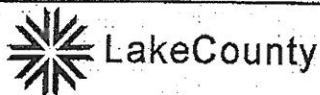
____ Where it currently is ☐ West Bypass ☒ East Bypass ☐ Other

Why?: NO HOMES IMPACTED

10. Please add any additional information that you feel should be considered by the project study team:

PLEASE CONSIDER CHANGING TRAFFIC LIGHT PATTERNS FOR TEMPORARILY RELIEF

Please return this questionnaire to the registration table this evening, or send to the Lake County Division of Transportation by March 12, 2009 at the address listed on the back, or you may scan and email it to Chuck Gleason at: cgleason@lakecountyil.gov.



U.S. Route 45 — Millburn Bypass

PROJECT QUESTIONNAIRE



1. Would you like to receive copies of the project newsletters? ☒ YES ☐ NO
2. How would you prefer to receive the newsletters? ☐ MAIL ☒ EMAIL (.pdf format)
3. How long have you lived at your current address? 10 YR
4. If not currently living in the study area, was your previous address in the study area? _____

5. Do you work in the study area? ☐ YES ☒ NO
If yes, Name of Employer? _____

6. How frequently do you drive on U.S. 45 through the Millburn Historic District, and for what purpose?

IN FREQUENT HOWEVER VERY FAMILIAR WITH AREA
AS I WORK ON IDOT PROJECTS 45/MILBURN 1970 →

7. Please grade the following issues with respect to their importance in developing this project:

Alternatives (A=most important, B=important, C=somewhat important, D=not important)

- | | | |
|--|--|--|
| <input type="checkbox"/> Historic District Impacts | <input checked="" type="checkbox"/> Wetland/Wildlife Impacts | <input type="checkbox"/> Project Cost |
| <input type="checkbox"/> Tourism | <input checked="" type="checkbox"/> Traffic Congestion | <input type="checkbox"/> Roadway Safety |
| <input type="checkbox"/> Business Development | <input checked="" type="checkbox"/> Access | <input type="checkbox"/> Farmland Impacts |
| <input type="checkbox"/> Traffic Noise | <input type="checkbox"/> Air Quality | <input type="checkbox"/> Stormwater Runoff |
| <input type="checkbox"/> Project Schedule | <input type="checkbox"/> Residential Property Impacts | <input type="checkbox"/> Other (describe below): _____ |

8. Please rank the travel problems you have experienced traveling along U.S. 45 within the Millburn Historic District area: (with 1 being the worst problem; please list N/A if you haven't experienced)

- | | | |
|--|---|---|
| <input type="checkbox"/> None | <input checked="" type="checkbox"/> Traffic Congestion | <input type="checkbox"/> Traffic Crashes |
| <input type="checkbox"/> Truck Traffic | <input type="checkbox"/> Roadway Condition | <input type="checkbox"/> Inconsistent Travel Time |
| <input type="checkbox"/> Access | <input type="checkbox"/> Other (please describe): _____ | |


9. If you were designing the expansion of U.S. 45, where would you locate it?

☐ Where it currently is ☐ West Bypass ☐ East Bypass ☐ Other

Why?: LEAVE 45 AS IS MOVE WB MILBURN TO LINK
UP WITH HAVAN LN SUB DIVISION

10. Please add any additional information that you feel should be considered by the project study team:

Please return this questionnaire to the registration table this evening, or send to the Lake County Division of Transportation by March 12, 2009 at the address listed on the back, or you may scan and email it to Chuck Gleason at: cgleason@lakecountyiil.gov.




U.S. Route 45 — Millburn Bypass PROJECT QUESTIONNAIRE



1. Would you like to receive copies of the project newsletters? ☒ YES ☐ NO
2. How would you prefer to receive the newsletters? ☒ MAIL ☐ EMAIL (.pdf format)
3. How long have you lived at your current address? OWN PROPERTY - 5 1/2
4. If not currently living in the study area, was your previous address in the study area? _____
5. Do you work in the study area? ☐ YES ☒ NO
If yes, Name of Employer? _____
6. How frequently do you drive on U.S. 45 through the Millburn Historic District, and for what purpose?

7. Please grade the following issues with respect to their importance in developing this project:
Alternatives (A=most important, B=important, C=somewhat important, D=not important)
- | | | |
|--|--|--|
| <input type="checkbox"/> Historic District Impacts | <input type="checkbox"/> Wetland/Wildlife Impacts | <input type="checkbox"/> Project Cost |
| <input type="checkbox"/> Tourism | <input checked="" type="checkbox"/> Traffic Congestion | <input type="checkbox"/> Roadway Safety |
| <input checked="" type="checkbox"/> Business Development | <input type="checkbox"/> Access | <input type="checkbox"/> Farmland Impacts |
| <input checked="" type="checkbox"/> Traffic Noise | <input type="checkbox"/> Air Quality | <input type="checkbox"/> Stormwater Runoff |
| <input type="checkbox"/> Project Schedule | <input type="checkbox"/> Residential Property Impacts | <input type="checkbox"/> Other (describe below): _____ |
8. Please rank the travel problems you have experienced traveling along U.S. 45 within the Millburn Historic District area: (with 1 being the worst problem; please list N/A if you haven't experienced)
- | | | |
|--|---|---|
| <input type="checkbox"/> None | <input checked="" type="checkbox"/> Traffic Congestion | <input type="checkbox"/> Traffic Crashes |
| <input type="checkbox"/> Truck Traffic | <input type="checkbox"/> Roadway Condition | <input type="checkbox"/> Inconsistent Travel Time |
| <input type="checkbox"/> Access | <input type="checkbox"/> Other (please describe): _____ | |
9. If you were designing the expansion of U.S. 45, where would you locate it?
☐ Where it currently is ☒ West Bypass ☐ East Bypass ☐ Other
Why?: SOME LAND HAS ALREADY BEEN SET ASIDE
10. Please add any additional information that you feel should be considered by the project study team:

Please return this questionnaire to the registration table this evening, or send to the Lake County Division of Transportation by March 12, 2009 at the address listed on the back, or you may scan and email it to Chuck Gleason at: cgleason@lakecountyil.gov.



U.S. Route 45 — Millburn Bypass PROJECT QUESTIONNAIRE



1. Would you like to receive copies of the project newsletters? ☒ YES ☐ NO
2. How would you prefer to receive the newsletters? ☒ MAIL ☐ EMAIL (.pdf format)
3. How long have you lived at your current address? 5 1/2 yrs
4. If not currently living in the study area, was your previous address in the study area? _____

5. Do you work in the study area? ☐ YES ☒ NO
If yes, Name of Employer? _____

6. How frequently do you drive on U.S. 45 through the Millburn Historic District, and for what purpose?
6-8x/day - live in the neighborhood

7. Please grade the following issues with respect to their importance in developing this project:

Alternatives (A=most important, B=important, C=somewhat important, D=not important)

- | | | |
|------------------------------------|---------------------------------------|------------------------------|
| <u>D</u> Historic District Impacts | <u>B</u> Wetland/Wildlife Impacts | <u>B</u> Project Cost |
| <u>D</u> Tourism | <u>A</u> Traffic Congestion | <u>A</u> Roadway Safety |
| <u>A</u> Business Development | <u>B</u> Access | <u>C</u> Farmland Impacts |
| <u>A</u> Traffic Noise | <u>A</u> Air Quality | <u>B</u> Stormwater Runoff |
| <u>A</u> Project Schedule | <u>A</u> Residential Property Impacts | ____ Other (describe below): |

8. Please rank the travel problems you have experienced traveling along U.S. 45 within the Millburn Historic District area: (with 1 being the worst problem; please list N/A if you haven't experienced)

- | | | |
|------------------------|-------------------------------|-----------------------------------|
| <u>2</u> None | <u>1</u> Traffic Congestion | <u>4</u> Traffic Crashes |
| <u>2</u> Truck Traffic | <u>6</u> Roadway Condition | <u>3</u> Inconsistent Travel Time |
| <u>5</u> Access | ____ Other (please describe): | |

9. If you were designing the expansion of U.S. 45, where would you locate it?

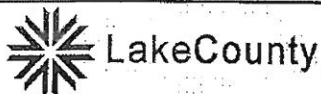
____ Where it currently is ____ West Bypass ☒ East Bypass ____ Other

Why?: _____

10. Please add any additional information that you feel should be considered by the project study team:

Please consider cyclists in the area who would also like to use the road

Please return this questionnaire to the registration table this evening, or send to the Lake County Division of Transportation by March 12, 2009 at the address listed on the back, or you may scan and email it to Chuck Gleason at: cgleason@lakecountyil.gov.



U.S. Route 45 — Millburn Bypass PROJECT QUESTIONNAIRE



1. Would you like to receive copies of the project newsletters? ☒ YES ☐ NO
 2. How would you prefer to receive the newsletters? ☐ MAIL ☒ EMAIL (.pdf format)
 3. How long have you lived at your current address? 5 YRS
 4. If not currently living in the study area, was your previous address in the study area? _____

5. Do you work in the study area? ☐ YES ☒ NO
 If yes, Name of Employer? _____

6. How frequently do you drive on U.S. 45 through the Millburn Historic District, and for what purpose?
5 DAYS/WEEK

7. Please grade the following issues with respect to their importance in developing this project:

Alternatives (A=most important, B=important, C=somewhat important, D=not important)

- | | | |
|------------------------------------|---------------------------------------|------------------------------|
| <u>D</u> Historic District Impacts | <u>B</u> Wetland/Wildlife Impacts | <u>D</u> Project Cost |
| <u>D</u> Tourism | <u>A</u> Traffic Congestion | <u>B</u> Roadway Safety |
| <u>C</u> Business Development | <u>B</u> Access | <u>C</u> Farmland Impacts |
| <u>C</u> Traffic Noise | <u>C</u> Air Quality | <u>C</u> Stormwater Runoff |
| <u>C</u> Project Schedule | <u>B</u> Residential Property Impacts | ____ Other (describe below): |

8. Please rank the travel problems you have experienced traveling along U.S. 45 within the Millburn Historic District area: (with 1 being the worst problem; please list N/A if you haven't experienced)

- | | | |
|------------------------|-------------------------------|-----------------------------------|
| <u>3</u> None | <u>1</u> Traffic Congestion | <u>5</u> Traffic Crashes |
| <u>3</u> Truck Traffic | <u>4</u> Roadway Condition | <u>2</u> Inconsistent Travel Time |
| <u>6</u> Access | ____ Other (please describe): | |

9. If you were designing the expansion of U.S. 45, where would you locate it?

____ Where it currently is ____ West Bypass ☒ East Bypass ____ Other
 Why?: _____

10. Please add any additional information that you feel should be considered by the project study team:

Please return this questionnaire to the registration table this evening, or send to the Lake County Division of Transportation by March 12, 2009 at the address listed on the back, or you may scan and email it to Chuck Gleason at: cgleason@lakecountytill.gov.



LakeCounty

U.S. Route 45 — Millburn Bypass

PROJECT QUESTIONNAIRE



1. Would you like to receive copies of the project newsletters? ☒ YES ☐ NO
2. How would you prefer to receive the newsletters? ☐ MAIL ☒ EMAIL (.pdf format)
3. How long have you lived at your current address? 5 years
4. If not currently living in the study area, was your previous address in the study area? _____

5. Do you work in the study area? ☐ YES ☒ NO
If yes, Name of Employer? _____

6. How frequently do you drive on U.S. 45 through the Millburn Historic District, and for what purpose?
daily for getting to work

7. Please grade the following issues with respect to their importance in developing this project:
Alternatives (A=most important, B=important, C=somewhat important, D=not important)

<u>B</u> Historic District Impacts	<u>C</u> Wetland/Wildlife Impacts	<u>B</u> Project Cost
<u>D</u> Tourism	<u>B</u> Traffic Congestion	<u>A</u> Roadway Safety
<u>D</u> Business Development	<u>B</u> Access	<u>C</u> Farmland Impacts
<u>B</u> Traffic Noise	<u>C</u> Air Quality	<u>C</u> Stormwater Runoff
<u>C</u> Project Schedule	<u>A</u> Residential Property Impacts	<u>A</u> Other (describe below):
<u>Safety for Children in the area</u>		

8. Please rank the travel problems you have experienced traveling along U.S. 45 within the Millburn Historic District area: (with 1 being the worst problem; please list N/A if you haven't experienced)

<u>1</u> None	<u>N/A</u> Traffic Congestion	<u>N/A</u> Traffic Crashes
<u>N/A</u> Truck Traffic	<u>N/A</u> Roadway Condition	<u>N/A</u> Inconsistent Travel Time
<u>N/A</u> Access	Other (please describe): _____	

9. If you were designing the expansion of U.S. 45, where would you locate it?

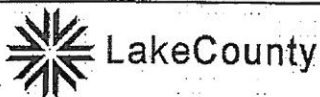
☐ Where it currently is ☐ West Bypass ☒ East Bypass ☐ Other

Why?: Away from homes, less impact to forest preserve & wet lands, by pass would only have one light.

10. Please add any additional information that you feel should be considered by the project study team:

1) Who is the final decision maker
2) What size highway is being ~~being~~ considered.

Please return this questionnaire to the registration table this evening, or send to the Lake County Division of Transportation by March 12, 2009 at the address listed on the back, or you may scan and email it to Chuck Gleason at: cgleason@lakecountytill.gov.



U.S. Route 45 — Millburn Bypass PROJECT QUESTIONNAIRE



1. Would you like to receive copies of the project newsletters? ☒ YES ☐ NO
2. How would you prefer to receive the newsletters? ☐ MAIL ☒ EMAIL (.pdf format)
3. How long have you lived at your current address? 12 yrs.
4. If not currently living in the study area, was your previous address in the study area? _____
5. Do you work in the study area? ☐ YES ☒ NO
If yes, Name of Employer? _____
6. How frequently do you drive on U.S. 45 through the Millburn Historic District, and for what purpose?

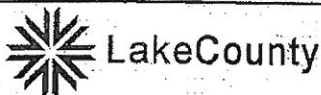
7. Please grade the following issues with respect to their importance in developing this project:
Alternatives (A=most important, B=important, C=somewhat important, D=not important)
- | | | |
|------------------------------------|---------------------------------------|------------------------------|
| <u>B</u> Historic District Impacts | <u>A</u> Wetland/Wildlife Impacts | <u>B</u> Project Cost |
| <u>D</u> Tourism | <u>B</u> Traffic Congestion | <u>B</u> Roadway Safety |
| <u>C</u> Business Development | <u>B</u> Access | <u>C</u> Farmland Impacts |
| <u>A</u> Traffic Noise | <u>A</u> Air Quality | <u>B</u> Stormwater Runoff |
| <u>C</u> Project Schedule | <u>A</u> Residential Property Impacts | ____ Other (describe below): |

8. Please rank the travel problems you have experienced traveling along U.S. 45 within the Millburn Historic District area: (with 1 being the worst problem; please list N/A if you haven't experienced)
- | | | |
|------------------------|-------------------------------|-----------------------------------|
| <u>4</u> None | <u>2</u> Traffic Congestion | <u>N/A</u> Traffic Crashes |
| <u>4</u> Truck Traffic | <u>1</u> Roadway Condition | <u>5</u> Inconsistent Travel Time |
| <u>3</u> Access | ____ Other (please describe): | |

9. If you were designing the expansion of U.S. 45, where would you locate it?
☐ Where it currently is ☐ West Bypass ☒ East Bypass ☒ Other
 Why?: Consider moving historical buildings

10. Please add any additional information that you feel should be considered by the project study team:

Please return this questionnaire to the registration table this evening, or send to the Lake County Division of Transportation by March 12, 2009 at the address listed on the back, or you may scan and email it to Chuck Gleason at: cgleason@lakecountytill.gov.



U.S. Route 45 — Millburn Bypass PROJECT QUESTIONNAIRE



1. Would you like to receive copies of the project newsletters? ☐ YES ☒ NO
2. How would you prefer to receive the newsletters? ☐ MAIL ☐ EMAIL (.pdf format)
3. How long have you lived at your current address? 5 yrs
4. If not currently living in the study area, was your previous address in the study area? _____
5. Do you work in the study area? ☐ YES ☒ NO
If yes, Name of Employer? _____

6. How frequently do you drive on U.S. 45 through the Millburn Historic District, and for what purpose?

Daily Commute

7. Please grade the following issues with respect to their importance in developing this project:

Alternatives (A=most important, B=important, C=somewhat important, D=not important)

- | | | |
|---|--|--|
| <input checked="" type="checkbox"/> Historic District Impacts | <input checked="" type="checkbox"/> Wetland/Wildlife Impacts | <input checked="" type="checkbox"/> Project Cost |
| <input checked="" type="checkbox"/> Tourism | <input checked="" type="checkbox"/> Traffic Congestion | <input checked="" type="checkbox"/> Roadway Safety |
| <input checked="" type="checkbox"/> Business Development | <input checked="" type="checkbox"/> Access | <input checked="" type="checkbox"/> Farmland Impacts |
| <input checked="" type="checkbox"/> Traffic Noise | <input checked="" type="checkbox"/> Air Quality | <input checked="" type="checkbox"/> Stormwater Runoff |
| <input checked="" type="checkbox"/> Project Schedule | <input checked="" type="checkbox"/> Residential Property Impacts | <input type="checkbox"/> Other (describe below): _____ |

8. Please rank the travel problems you have experienced traveling along U.S. 45 within the Millburn Historic District area: (with 1 being the worst problem; please list N/A if you haven't experienced)

- | | | |
|--|--|--|
| <input type="checkbox"/> None | <input checked="" type="checkbox"/> 1 Traffic Congestion | <input type="checkbox"/> Traffic Crashes |
| <input type="checkbox"/> Truck Traffic | <input checked="" type="checkbox"/> 3 Roadway Condition | <input checked="" type="checkbox"/> 2 Inconsistent Travel Time |
| <input type="checkbox"/> Access | <input type="checkbox"/> Other (please describe): _____ | |

9. If you were designing the expansion of U.S. 45, where would you locate it?

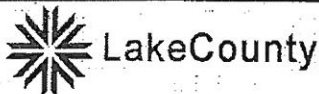
- ☐ Where it currently is ☐ West Bypass ☐ East Bypass ☒ Other

Why?: Least Expensive & Least impact to surrounding area

10. Please add any additional information that you feel should be considered by the project study team:

Staighten out Millbourn Rd by cutting through from Right to Left straight to Sand Lake Rd.

Please return this questionnaire to the registration table this evening, or send to the Lake County Division of Transportation by March 12, 2009 at the address listed on the back, or you may scan and email it to Chuck Gleason at: cgleason@lakecountyil.gov.



U.S. Route 45 — Millburn Bypass PROJECT QUESTIONNAIRE




1. Would you like to receive copies of the project newsletters? ☒ YES ☐ NO
2. How would you prefer to receive the newsletters? ☐ MAIL ☒ EMAIL (.pdf format)
3. How long have you lived at your current address? 10 + years
4. If not currently living in the study area, was your previous address in the study area? _____
5. Do you work in the study area? ☐ YES ☒ NO
If yes, Name of Employer? _____
6. How frequently do you drive on U.S. 45 through the Millburn Historic District, and for what purpose?
3-4 times per day
7. Please grade the following issues with respect to their importance in developing this project:
Alternatives (A=most important, B=important, C=somewhat important, D=not important)

<u>C</u> Historic District Impacts	<u>C</u> Wetland/Wildlife Impacts	<u>C</u> Project Cost
<u>D</u> Tourism	<u>A</u> Traffic Congestion	<u>A</u> Roadway Safety
<u>D</u> Business Development	<u>B</u> Access	<u>C</u> Farmland Impacts
<u>A</u> Traffic Noise	<u>A</u> Air Quality	<u>B</u> Stormwater Runoff
<u>C</u> Project Schedule	<u>A</u> Residential Property Impacts	____ Other (describe below):
8. Please rank the travel problems you have experienced traveling along U.S. 45 within the Millburn Historic District area: (with 1 being the worst problem; please list N/A if you haven't experienced)

____ None	<u>2</u> Traffic Congestion	<u>4</u> Traffic Crashes
<u>1</u> Truck Traffic	<u>5</u> Roadway Condition	<u>3</u> Inconsistent Travel Time
<u>6</u> Access	____ Other (please describe):	
9. If you were designing the expansion of U.S. 45, where would you locate it?
____ Where it currently is ____ West Bypass ☒ East Bypass ____ Other
Why?: LEAST IMPACT TO CURRENT HOMEOWNERS - NOISE, POLLUTION, SAFETY
10. Please add any additional information that you feel should be considered by the project study team:
IMPACT TO THE TWO GRADE SCHOOLS

Please return this questionnaire to the registration table this evening, or send to the Lake County Division of Transportation by March 12, 2009 at the address listed on the back, or you may scan and email it to Chuck Gleason at: cgleason@lakecountyil.gov.



U.S. Route 45 — Millburn Bypass PROJECT QUESTIONNAIRE




1. Would you like to receive copies of the project newsletters? ☒ YES ☐ NO
2. How would you prefer to receive the newsletters? ☒ MAIL ☐ EMAIL (.pdf format)
3. How long have you lived at your current address? 8 yrs
4. If not currently living in the study area, was your previous address in the study area? NA
5. Do you work in the study area? ☐ YES ☒ NO
If yes, Name of Employer? _____
6. How frequently do you drive on U.S. 45 through the Millburn Historic District, and for what purpose?
5 + times / day - Work, shopping, activities.
7. Please grade the following issues with respect to their importance in developing this project:
Alternatives (A=most important, B=important, C=somewhat important, D=not important)

<u>D</u> Historic District Impacts	<u>D</u> Wetland/Wildlife Impacts	<u>C</u> Project Cost
<u>D</u> Tourism	<u>A</u> Traffic Congestion	<u>B</u> Roadway Safety
<u>D</u> Business Development	<u>A</u> Access	<u>D</u> Farmland Impacts
<u>B</u> Traffic Noise	<u>D</u> Air Quality	<u>D</u> Stormwater Runoff
<u>A</u> Project Schedule	<u>A</u> Residential Property Impacts	____ Other (describe below):
8. Please rank the travel problems you have experienced traveling along U.S. 45 within the Millburn Historic District area: (with 1 being the worst problem; please list N/A if you haven't experienced)

____ None	<u>1</u> Traffic Congestion	<u>6</u> Traffic Crashes
<u>4</u> Truck Traffic	<u>5</u> Roadway Condition	<u>3</u> Inconsistent Travel Time
<u>2</u> Access	____ Other (please describe): _____	
9. If you were designing the expansion of U.S. 45, where would you locate it?
 ____ Where it currently is. ____ West Bypass ☒ East Bypass ____ Other
 Why?: _____
10. Please add any additional information that you feel should be considered by the project study team:
Do it ASAP. Called the Millburn Stranger for
a reason.

Please return this questionnaire to the registration table this evening, or send to the Lake County Division of Transportation by March 12, 2009 at the address listed on the back, or you may scan and email it to Chuck Gleason at: cgleason@lakecountytill.gov.



U.S. Route 45 — Millburn Bypass PROJECT QUESTIONNAIRE



1. Would you like to receive copies of the project newsletters? ☒ YES ☐ NO
2. How would you prefer to receive the newsletters? ☐ MAIL ☒ EMAIL (.pdf format)
3. How long have you lived at your current address? 10+ years
4. If not currently living in the study area, was your previous address in the study area? _____

5. Do you work in the study area? ☐ YES ☒ NO
If yes, Name of Employer? _____

6. How frequently do you drive on U.S. 45 through the Millburn Historic District, and for what purpose?
Several times per day to go anywhere North/South or East

7. Please grade the following issues with respect to their importance in developing this project:

Alternatives (A=most important, B=important, C=somewhat important, D=not important)

- | | | |
|------------------------------------|---------------------------------------|----------------------------------|
| <u>C</u> Historic District Impacts | <u>B</u> Wetland/Wildlife Impacts | <u>B</u> Project Cost |
| <u>D</u> Tourism | <u>A</u> Traffic Congestion | <u>A</u> Roadway Safety |
| <u>D</u> Business Development | <u>A</u> Access | <u>C</u> Farmland Impacts |
| <u>A</u> Traffic Noise | <u>B</u> Air Quality | <u>C</u> Stormwater Runoff |
| <u>B</u> Project Schedule | <u>A</u> Residential Property Impacts | <u>A</u> Other (describe below): |

Semi trucks if allowed to travel on this must have a safer route - w/o stop lights sneaking up on them

8. Please rank the travel problems you have experienced traveling along U.S. 45 within the Millburn Historic District area: (with 1 being the worst problem; please list N/A if you haven't experienced)

- | | | |
|-------------------------------|--|-----------------------------------|
| <u>None</u> | <u>2</u> Traffic Congestion | <u>4</u> Traffic Crashes |
| <u>XXXXX</u> Truck Traffic #1 | <u> </u> Roadway Condition | <u>3</u> Inconsistent Travel Time |
| <u> </u> Access | <u> </u> Other (please describe): _____ | |


9. If you were designing the expansion of U.S. 45, where would you locate it?

 Where it currently is West Bypass ☒ East Bypass Other

Why?: Dilapidated Millburn Houses shouldn't be considered as highly as the nearness to Millburn W. School, homes and the heavy truck traffic that is impacting them.

10. Please add any additional information that you feel should be considered by the project study team:
I can't complain enough about the semi trucks that have been unleashed on Rt. 45 and the mayhem they cause!

Please return this questionnaire to the registration table this evening, or send to the Lake County Division of Transportation by March 12, 2009 at the address listed on the back, or you may scan and email it to Chuck Gleason at: cgleason@lakecountyil.gov.



U.S. Route 45 — Millburn Bypass

PROJECT QUESTIONNAIRE



1. Would you like to receive copies of the project newsletters? ☒ YES ☐ NO
 2. How would you prefer to receive the newsletters? ☐ MAIL ☒ EMAIL (.pdf format)
 3. How long have you lived at your current address? 11 YRS
 4. If not currently living in the study area, was your previous address in the study area? _____

5. Do you work in the study area? ☐ YES ☒ NO
 If yes, Name of Employer? _____

6. How frequently do you drive on U.S. 45 through the Millburn Historic District, and for what purpose?
EVERYDAY - WORK

7. Please grade the following issues with respect to their importance in developing this project:

Alternatives (A=most important, B=important, C=somewhat important, D=not important)

- | | | |
|------------------------------------|---------------------------------------|------------------------------|
| <u>A</u> Historic District Impacts | <u>C</u> Wetland/Wildlife Impacts | <u>B</u> Project Cost |
| <u>D</u> Tourism | <u>A</u> Traffic Congestion | <u>A</u> Roadway Safety |
| <u>B</u> Business Development | <u>A</u> Access | <u>B</u> Farmland Impacts |
| <u>A</u> Traffic Noise | <u>A</u> Air Quality | <u>B</u> Stormwater Runoff |
| <u>B</u> Project Schedule | <u>A</u> Residential Property Impacts | ____ Other (describe below): |

8. Please rank the travel problems you have experienced traveling along U.S. 45 within the Millburn Historic District area: (with 1 being the worst problem; please list N/A if you haven't experienced)

- | | | |
|------------------------|---|-----------------------------------|
| <u>N/A</u> None | <u>1</u> Traffic Congestion | <u>2</u> Traffic Crashes |
| <u>1</u> Truck Traffic | <u>2</u> Roadway Condition | <u>2</u> Inconsistent Travel Time |
| <u>N/A</u> Access | <u>N/A</u> Other (please describe): _____ | |

9. If you were designing the expansion of U.S. 45, where would you locate it?

____ Where it currently is ____ West Bypass ____ East Bypass ____ Other

Why?: HAVE NOT STUDIED ENOUGH TO ANSWER.

10. Please add any additional information that you feel should be considered by the project study team:

BE. ROUTE TRUCK TRAFFIC. TRUCKS USING
RT 45 TO MISS JOLIES.

Please return this questionnaire to the registration table this evening, or send to the Lake County Division of Transportation by March 12, 2009 at the address listed on the back, or you may scan and email it to Chuck Gleason at: cgleason@lakecountyil.gov.



LakeCounty

U.S. Route 45 — Millburn Bypass PROJECT QUESTIONNAIRE



1. Would you like to receive copies of the project newsletters? ☒ YES ☐ NO
2. How would you prefer to receive the newsletters? ☐ MAIL ☐ EMAIL (.pdf format)
3. How long have you lived at your current address? 8 months
4. If not currently living in the study area, was your previous address in the study area? _____

5. Do you work in the study area? ☐ YES ☒ NO
If yes, Name of Employer? _____

6. How frequently do you drive on U.S. 45 through the Millburn Historic District, and for what purpose?
daily - leaving neighborhood

7. Please grade the following issues with respect to their importance in developing this project:

Alternatives (A=most important, B=important, C=somewhat important, D=not important)

- | | | |
|------------------------------------|---------------------------------------|--------------------------------|
| <u>C</u> Historic District Impacts | <u>B</u> Wetland/Wildlife Impacts | <u>B</u> Project Cost |
| <u>D</u> Tourism | <u>B</u> Traffic Congestion | <u>B</u> Roadway Safety |
| <u>C</u> Business Development | <u>Access ? unclear meaning</u> | <u>B</u> Farmland Impacts |
| <u>A</u> Traffic Noise | <u>B</u> Air Quality | <u>B</u> Stormwater Runoff |
| <u>Project Schedule</u> | <u>A</u> Residential Property Impacts | <u>Other (describe below):</u> |

8. Please rank the travel problems you have experienced traveling along U.S. 45 within the Millburn Historic District area: (with 1 being the worst problem; please list N/A if you haven't experienced)

- | | | |
|---------------------------------|---------------------------------|-----------------------------------|
| <u>None</u> | <u>1</u> Traffic Congestion | <u>6</u> Traffic Crashes |
| <u>5</u> <u>3</u> Truck Traffic | <u>4</u> Roadway Condition | <u>3</u> Inconsistent Travel Time |
| <u>2</u> Access | <u>Other (please describe):</u> | |

9. If you were designing the expansion of U.S. 45, where would you locate it?

☒ Where it currently is not West Bypass ☒ East Bypass ☐ Other
Why?: or

10. Please add any additional information that you feel should be considered by the project study team:

Could the timing of the current lights be changed?

Connect Millburn with Grass Lake Rd in addition.

Please return this questionnaire to the registration table this evening, or send to the Lake County Division of Transportation by March 12, 2009 at the address listed on the back, or you may scan and email it to Chuck Gleason at: cgleason@lakecountyil.gov.



LakeCounty

U.S. Route 45 — Millburn Bypass PROJECT QUESTIONNAIRE



1. Would you like to receive copies of the project newsletters? ☒ YES ☐ NO
 2. How would you prefer to receive the newsletters? ☐ MAIL ☐ EMAIL (.pdf format)
 3. How long have you lived at your current address? 2 1/2 yrs
 4. If not currently living in the study area, was your previous address in the study area? _____

5. Do you work in the study area? ☐ YES ☒ NO

If yes, Name of Employer? _____

6. How frequently do you drive on U.S. 45 through the Millburn Historic District, and for what purpose?
everyday to and from Gurnee

7. Please grade the following issues with respect to their importance in developing this project:

Alternatives (A=most important, B=important, C=somewhat important, D=not important)

- | | | |
|------------------------------------|---------------------------------------|------------------------------|
| <u>B</u> Historic District Impacts | <u>B</u> Wetland/Wildlife Impacts | <u>B</u> Project Cost |
| <u>C</u> Tourism | <u>A</u> Traffic Congestion | <u>A</u> Roadway Safety |
| <u>C</u> Business Development | <u>Access - what does this mean?</u> | <u>B</u> Farmland Impacts |
| <u>A</u> Traffic Noise | <u>B</u> Air Quality | <u>B</u> Stormwater Runoff |
| <u>B</u> Project Schedule | <u>A</u> Residential Property Impacts | ____ Other (describe below): |

8. Please rank the travel problems you have experienced traveling along U.S. 45 within the Millburn Historic District area: (with 1 being the worst problem; please list N/A if you haven't experienced)

- | | | |
|------------------------|-------------------------------|-----------------------------------|
| ____ None | <u>1</u> Traffic Congestion | <u>3</u> Traffic Crashes |
| <u>1</u> Truck Traffic | <u>3</u> Roadway Condition | <u>3</u> Inconsistent Travel Time |
| ____ Access ? | ____ Other (please describe): | _____ |

9. If you were designing the expansion of U.S. 45, where would you locate it?


____ Where it currently is ☐ West Bypass ☒ East Bypass ☐ Other

Why?: I feel it would impact the least number of families

10. Please add any additional information that you feel should be considered by the project study team:

The West Bypass would be my least favorite
Vote - it would impact so many families
and properties and the school

Please return this questionnaire to the registration table this evening, or send to the Lake County Division of Transportation by March 12, 2009 at the address listed on the back, or you may scan and email it to Chuck Gleason at: cgleason@lakecountyil.gov.



U.S. Route 45 — Millburn Bypass PROJECT QUESTIONNAIRE



1. Would you like to receive copies of the project newsletters? ☒ YES ☐ NO
2. How would you prefer to receive the newsletters? ☒ MAIL ☐ EMAIL (.pdf format)
3. How long have you lived at your current address? 9 YRS
4. If not currently living in the study area, was your previous address in the study area? _____

5. Do you work in the study area? ☐ YES ☒ NO
If yes, Name of Employer? _____

6. How frequently do you drive on U.S. 45 through the Millburn Historic District, and for what purpose?
Daily

7. Please grade the following issues with respect to their importance in developing this project:

Alternatives (A=most important, B=important, C=somewhat important, D=not important)

- | | | |
|------------------------------------|---------------------------------------|------------------------------|
| <u>C</u> Historic District Impacts | <u>B</u> Wetland/Wildlife Impacts | <u>A</u> Project Cost |
| <u>D</u> Tourism | <u>D</u> Traffic Congestion | <u>C</u> Roadway Safety |
| <u>D</u> Business Development | <u>D</u> Access | <u>D</u> Farmland Impacts |
| <u>C</u> Traffic Noise | <u>C</u> Air Quality | <u>C</u> Stormwater Runoff |
| <u>A</u> Project Schedule | <u>A</u> Residential Property Impacts | ____ Other (describe below): |

8. Please rank the travel problems you have experienced traveling along U.S. 45 within the Millburn Historic District area: (with 1 being the worst problem; please list N/A if you haven't experienced)

- | | | |
|------------------------------|-------------------------------------|-------------------------------------|
| <u>N/A</u> X None | <u>N/A</u> Traffic Congestion | <u>N/A</u> Traffic Crashes |
| <u>N/A</u> Truck Traffic | <u>N/A</u> Roadway Condition | <u>N/A</u> Inconsistent Travel Time |
| <u>N/A</u> Access | <u>N/A</u> Other (please describe): | |

9. If you were designing the expansion of U.S. 45, where would you locate it?

____ Where it currently is ☐ West Bypass ☒ East Bypass ☐ Other

Why?: less Hook with property owners

10. Please add any additional information that you feel should be considered by the project study team:

Don't interfere with access to MS Donald Woods.
The historic district is nice but not critical. Consider widening 45
straightening

Please return this questionnaire to the registration table this evening, or send to the Lake County Division of Transportation by March 12, 2009 at the address listed on the back, or you may scan and email it to Chuck Gleason at: cgleason@lakecountyil.gov.



LakeCounty

the intersection
45, Main St &
Millburn

U.S. Route 45 — Millburn Bypass PROJECT QUESTIONNAIRE



1. Would you like to receive copies of the project newsletters? ☒ YES ☐ NO
2. How would you prefer to receive the newsletters? ☐ MAIL ☒ EMAIL (.pdf format)
3. How long have you lived at your current address? 6 years
4. If not currently living in the study area, was your previous address in the study area? n/A

5. Do you work in the study area? ☐ YES ☒ NO
If yes, Name of Employer? _____

6. How frequently do you drive on U.S. 45 through the Millburn Historic District, and for what purpose?
Daily - to get to school, church + shopping


7. Please grade the following issues with respect to their importance in developing this project:
Alternatives (A=most important, B=important, C=somewhat important, D=not important)
- | | | |
|------------------------------------|---------------------------------------|------------------------------|
| <u>C</u> Historic District Impacts | <u>C</u> Wetland/Wildlife Impacts | <u>C</u> Project Cost |
| <u>D</u> Tourism | <u>A</u> Traffic Congestion | <u>A</u> Roadway Safety |
| <u>B</u> Business Development | <u>A</u> Access | <u>C</u> Farmland Impacts |
| <u>B</u> Traffic Noise | <u>B</u> Air Quality | <u>B</u> Stormwater Runoff |
| <u>C</u> Project Schedule | <u>B</u> Residential Property Impacts | ____ Other (describe below): |

8. Please rank the travel problems you have experienced traveling along U.S. 45 within the Millburn Historic District area: (with 1 being the worst problem; please list N/A if you haven't experienced)
- | | | |
|------------------------|---|-----------------------------------|
| <u>N/A</u> None | <u>1</u> Traffic Congestion | <u>6</u> Traffic Crashes |
| <u>4</u> Truck Traffic | <u>3</u> Roadway Condition | <u>2</u> Inconsistent Travel Time |
| <u>5</u> Access | <u>N/A</u> Other (please describe): _____ | |

9. If you were designing the expansion of U.S. 45, where would you locate it?
☐ Where it currently is ☐ West Bypass ☒ East Bypass ☐ Other
Why?: _____

10. Please add any additional information that you feel should be considered by the project study team:

Please return this questionnaire to the registration table this evening, or send to the Lake County Division of Transportation by March 12, 2009 at the address listed on the back, or you may scan and email it to Chuck Gleason at: cgleason@lakecountytill.gov.



U.S. Route 45 — Millburn Bypass PROJECT QUESTIONNAIRE



1. Would you like to receive copies of the project newsletters? ☒ YES ☐ NO
2. How would you prefer to receive the newsletters? ☒ MAIL ☐ EMAIL (.pdf format)
3. How long have you lived at your current address? 1 year
4. If not currently living in the study area, was your previous address in the study area? _____
5. Do you work in the study area? ☐ YES ☒ NO
If yes, Name of Employer? _____
6. How frequently do you drive on U.S. 45 through the Millburn Historic District, and for what purpose?
every day
7. Please grade the following issues with respect to their importance in developing this project:
Alternatives (A=most important, B=important, C=somewhat important, D=not important)

<input checked="" type="checkbox"/> Historic District Impacts	<input checked="" type="checkbox"/> Wetland/Wildlife Impacts	<input type="checkbox"/> Project Cost
<input type="checkbox"/> Tourism	<input checked="" type="checkbox"/> Traffic Congestion	<input type="checkbox"/> Roadway Safety
<input type="checkbox"/> Business Development	<input checked="" type="checkbox"/> Access	<input checked="" type="checkbox"/> Farmland Impacts
<input checked="" type="checkbox"/> Traffic Noise	<input type="checkbox"/> Air Quality	<input checked="" type="checkbox"/> Stormwater Runoff
<input type="checkbox"/> Project Schedule	<input checked="" type="checkbox"/> Residential Property Impacts	<input type="checkbox"/> Other (describe below): _____
8. Please rank the travel problems you have experienced traveling along U.S. 45 within the Millburn Historic District area: (with 1 being the worst problem; please list N/A if you haven't experienced)


<input type="checkbox"/> None	<input checked="" type="checkbox"/> Traffic Congestion	<input type="checkbox"/> Traffic Crashes
<input checked="" type="checkbox"/> Truck Traffic	<input type="checkbox"/> Roadway Condition	<input type="checkbox"/> Inconsistent Travel Time
<input type="checkbox"/> Access	<input type="checkbox"/> Other (please describe): _____	
9. If you were designing the expansion of U.S. 45, where would you locate it?
☐ Where it currently is ☒ West Bypass ☐ East Bypass ☐ Other
Why?: _____
10. Please add any additional information that you feel should be considered by the project study team:

Please return this questionnaire to the registration table this evening, or send to the Lake County Division of Transportation by March 12, 2009 at the address listed on the back, or you may scan and email it to Chuck Gleason at: cgleason@lakecountyl.gov.



LakeCounty

U.S. Route 45 — Millburn Bypass PROJECT QUESTIONNAIRE



1. Would you like to receive copies of the project newsletters? ☒ YES ☐ NO
2. How would you prefer to receive the newsletters? ☒ MAIL ☐ EMAIL (.pdf format)
3. How long have you lived at your current address? 5 yrs
4. If not currently living in the study area, was your previous address in the study area? _____

5. Do you work in the study area? ☐ YES ☒ NO
If yes, Name of Employer? _____

6. How frequently do you drive on U.S. 45 through the Millburn Historic District, and for what purpose?
daily

7. Please grade the following issues with respect to their importance in developing this project:

Alternatives (A=most important, B=important, C=somewhat important, D=not important)

- | | | |
|------------------------------------|---------------------------------------|-------------------------------|
| <u>B</u> Historic District Impacts | <u>A</u> Wetland/Wildlife Impacts | <u>B</u> Project Cost |
| <u>C</u> Tourism | <u>A</u> Traffic Congestion | <u>B</u> Roadway Safety |
| <u>B</u> Business Development | <u>B</u> Access | <u>B</u> Farmland Impacts |
| <u>B</u> Traffic Noise | <u>B</u> Air Quality | <u>B</u> Stormwater Runoff |
| <u>C</u> Project Schedule | <u>A</u> Residential Property Impacts | Other (describe below): _____ |

8. Please rank the travel problems you have experienced traveling along U.S. 45 within the Millburn Historic District area: (with 1 being the worst problem; please list N/A if you haven't experienced)

- | | | |
|--|---|--|
| <input type="checkbox"/> None | <u>1</u> Traffic Congestion | <input type="checkbox"/> Traffic Crashes |
| <input type="checkbox"/> Truck Traffic | <input type="checkbox"/> Roadway Condition | <u>2</u> Inconsistent Travel Time |
| <input type="checkbox"/> Access | <input type="checkbox"/> Other (please describe): _____ | |


9. If you were designing the expansion of U.S. 45, where would you locate it?

☐ Where it currently is ☐ West Bypass ☐ East Bypass ☒ Other

Why?: one light instead of two - widen for left turn lanes

10. Please add any additional information that you feel should be considered by the project study team:

Please return this questionnaire to the registration table this evening, or send to the Lake County Division of Transportation by March 12, 2009 at the address listed on the back, or you may scan and email it to Chuck Gleason at: cgleason@lakecountyil.gov.



U.S. Route 45 — Millburn Bypass PROJECT QUESTIONNAIRE



1. Would you like to receive copies of the project newsletters? ☒ YES ☐ NO
2. How would you prefer to receive the newsletters? ☐ MAIL ☒ EMAIL (.pdf format)
3. How long have you lived at your current address? 10 years
4. If not currently living in the study area, was your previous address in the study area? _____
5. Do you work in the study area? ☐ YES ☒ NO
If yes, Name of Employer? _____
6. How frequently do you drive on U.S. 45 through the Millburn Historic District, and for what purpose? I live here
I drive thru this nightmare about 1 time per day on average.

7. Please grade the following issues with respect to their importance in developing this project:
Alternatives (A=most important, B=important, C=somewhat important, D=not important)

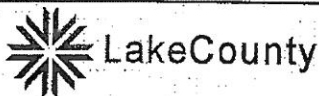
<input checked="" type="checkbox"/> Historic District Impacts	<input checked="" type="checkbox"/> Wetland/Wildlife Impacts	<input checked="" type="checkbox"/> Project Cost
<input checked="" type="checkbox"/> Tourism	<input checked="" type="checkbox"/> Traffic Congestion	<input checked="" type="checkbox"/> Roadway Safety
<input checked="" type="checkbox"/> Business Development	<input checked="" type="checkbox"/> Access	<input checked="" type="checkbox"/> Farmland Impacts
<input checked="" type="checkbox"/> Traffic Noise	<input checked="" type="checkbox"/> Air Quality	<input checked="" type="checkbox"/> Stormwater Runoff
<input checked="" type="checkbox"/> Project Schedule	<input checked="" type="checkbox"/> Residential Property Impacts	_____ Other (describe below):

8. Please rank the travel problems you have experienced traveling along U.S. 45 within the Millburn Historic District area: (with 1 being the worst problem; please list N/A if you haven't experienced)

<input type="checkbox"/> None	<input checked="" type="checkbox"/> Traffic Congestion	<input checked="" type="checkbox"/> Traffic Crashes
<input checked="" type="checkbox"/> Truck Traffic	<input checked="" type="checkbox"/> Roadway Condition	<input checked="" type="checkbox"/> Inconsistent Travel Time
<input checked="" type="checkbox"/> Access	_____ Other (please describe):	

9. If you were designing the expansion of U.S. 45, where would you locate it?
☐ Where it currently is ☐ West Bypass ☒ East Bypass ☐ Other
 Why?: It's all farmland here, and doesn't impact neighborhoods of Millburn West School
10. Please add any additional information that you feel should be considered by the project study team:
 - ① Build the new road out of concrete so it lasts (asphalt is temporary)
 - ② Align Millburn Road and Grass Lake Road to resolve the problem
 - ③ A widened I-75 (which I am for) will pull more trucks off of the tollway - they will hop on 45 to avoid the toll @ I-75

Please return this questionnaire to the registration table this evening, or send to the Lake County Division of Transportation by March 12, 2009 at the address listed on the back, or you may scan and email it to Chuck Gleason at: cgleason@lakecountyil.gov.



U.S. Route 45 — Millburn Bypass PROJECT QUESTIONNAIRE



1. Would you like to receive copies of the project newsletters? ☒ YES ☐ NO
2. How would you prefer to receive the newsletters? ☐ MAIL ☒ EMAIL (.pdf format)
3. How long have you lived at your current address? 8 yrs.
4. If not currently living in the study area, was your previous address in the study area? _____

5. Do you work in the study area? ☐ YES ☒ NO
If yes, Name of Employer? _____

6. How frequently do you drive on U.S. 45 through the Millburn Historic District, and for what purpose?
Daily, work, shopping

7. Please grade the following issues with respect to their importance in developing this project:

Alternatives (A=most important, B=important, C=somewhat important, D=not important)

- | | | |
|--|---------------------------------------|--|
| <input type="checkbox"/> Historic District Impacts | <u>2</u> Wetland/Wildlife Impacts | <input type="checkbox"/> Project Cost |
| <input type="checkbox"/> Tourism | <u>1</u> Traffic Congestion | <input type="checkbox"/> Roadway Safety |
| <input type="checkbox"/> Business Development | <input type="checkbox"/> Access | <input type="checkbox"/> Farmland Impacts |
| <input type="checkbox"/> Traffic Noise | <input type="checkbox"/> Air Quality | <input type="checkbox"/> Stormwater Runoff |
| <input type="checkbox"/> Project Schedule | <u>3</u> Residential Property Impacts | <input type="checkbox"/> Other (describe below): _____ |

8. Please rank the travel problems you have experienced traveling along U.S. 45 within the Millburn Historic District area: (with 1 being the worst problem; please list N/A if you haven't experienced)

- | | | |
|--|---|---|
| <input type="checkbox"/> None | <u>1</u> Traffic Congestion | <input type="checkbox"/> Traffic Crashes |
| <input type="checkbox"/> Truck Traffic | <input type="checkbox"/> Roadway Condition | <input type="checkbox"/> Inconsistent Travel Time |
| <input type="checkbox"/> Access | <input type="checkbox"/> Other (please describe): _____ | |


9. If you were designing the expansion of U.S. 45, where would you locate it?

- ☐ Where it currently is ☐ West Bypass ☒ East Bypass ☐ Other

Why?: Less impact on residents and wetlands

10. Please add any additional information that you feel should be considered by the project study team:

Please return this questionnaire to the registration table this evening, or send to the Lake County Division of Transportation by March 12, 2009 at the address listed on the back, or you may scan and email it to Chuck Gleason at: cgleason@lakecountytill.gov.



U.S. Route 45 — Millburn Bypass PROJECT QUESTIONNAIRE



1. Would you like to receive copies of the project newsletters? ☒ YES ☐ NO
 2. How would you prefer to receive the newsletters? ☐ MAIL ☒ EMAIL (.pdf format)
 3. How long have you lived at your current address? 10 years
 4. If not currently living in the study area, was your previous address in the study area? _____

5. Do you work in the study area? ☐ YES ☒ NO
 If yes, Name of Employer? _____

6. How frequently do you drive on U.S. 45 through the Millburn Historic District, and for what purpose?
Weekly, Sometimes daily

7. Please grade the following issues with respect to their importance in developing this project:

Alternatives (A=most important, B=important, C=somewhat important, D=not important)

- | | | |
|---|--|---|
| <input checked="" type="checkbox"/> A Historic District Impacts | <input checked="" type="checkbox"/> A Wetland/Wildlife Impacts | <input checked="" type="checkbox"/> A Project Cost |
| <input checked="" type="checkbox"/> C Tourism | <input checked="" type="checkbox"/> A Traffic Congestion | <input checked="" type="checkbox"/> A Roadway Safety |
| <input checked="" type="checkbox"/> A Business Development | <input checked="" type="checkbox"/> A Access | <input checked="" type="checkbox"/> A Farmland Impacts |
| <input checked="" type="checkbox"/> A Traffic Noise | <input checked="" type="checkbox"/> A Air Quality | <input checked="" type="checkbox"/> A Stormwater Runoff |
| <input checked="" type="checkbox"/> A Project Schedule | <input checked="" type="checkbox"/> A Residential Property Impacts | _____ Other (describe below): |

8. Please rank the travel problems you have experienced traveling along U.S. 45 within the Millburn Historic District area: (with 1 being the worst problem; please list N/A if you haven't experienced)

- | | | |
|---|--|--|
| 5 <input type="checkbox"/> None | 1 <input checked="" type="checkbox"/> Traffic Congestion | 4 <input type="checkbox"/> Traffic Crashes |
| 3 <input checked="" type="checkbox"/> Truck Traffic | 3 <input checked="" type="checkbox"/> Roadway Condition | 4 <input checked="" type="checkbox"/> Inconsistent Travel Time |
| 2 <input checked="" type="checkbox"/> Access | Other (please describe): _____ | |

Should be able to go around on median to the right when cars are making a left-hand turn

9. If you were designing the expansion of U.S. 45, where would you locate it?

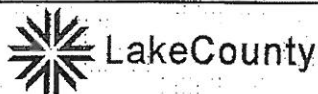
_____ Where it currently is _____ West Bypass ☒ East Bypass _____ Other

Why?: _____

10. Please add any additional information that you feel should be considered by the project study team:

Complete project bypass asap.

Please return this questionnaire to the registration table this evening, or send to the Lake County Division of Transportation by March 12, 2009 at the address listed on the back, or you may scan and email it to Chuck Gleason at: cgleason@lakecountyil.gov.



U.S. Route 45 — Millburn Bypass PROJECT QUESTIONNAIRE



1. Would you like to receive copies of the project newsletters? ☒ YES ☐ NO
2. How would you prefer to receive the newsletters? ☐ MAIL ☒ EMAIL (.pdf format)
3. How long have you lived at your current address? 25 years
4. If not currently living in the study area, was your previous address in the study area? _____

5. Do you work in the study area? ☒ YES ☐ NO
If yes, Name of Employer? self employed

6. How frequently do you drive on U.S. 45 through the Millburn Historic District, and for what purpose?
5 days a week - to go south for shopping

7. Please grade the following issues with respect to their importance in developing this project:

Alternatives (A=most important, B=important, C=somewhat important, D=not important)

- | | | |
|---|--|---|
| <input checked="" type="checkbox"/> A Historic District Impacts | <input checked="" type="checkbox"/> A Wetland/Wildlife Impacts | <input checked="" type="checkbox"/> A Project Cost |
| <input checked="" type="checkbox"/> C Tourism | <input checked="" type="checkbox"/> A Traffic Congestion | <input checked="" type="checkbox"/> A Roadway Safety |
| <input checked="" type="checkbox"/> A Business Development | <input checked="" type="checkbox"/> A Access | <input checked="" type="checkbox"/> A Farmland Impacts |
| <input checked="" type="checkbox"/> A Traffic Noise | <input checked="" type="checkbox"/> A Air Quality | <input checked="" type="checkbox"/> A Stormwater Runoff |
| <input checked="" type="checkbox"/> C Project Schedule | <input checked="" type="checkbox"/> A Residential Property Impacts | _____ Other (describe below): |

8. Please rank the travel problems you have experienced traveling along U.S. 45 within the Millburn Historic District area: (with 1 being the worst problem; please list N/A if you haven't experienced)

- | | | |
|------------------------|--------------------------------|-----------------------------------|
| _____ None | <u>1</u> Traffic Congestion | _____ Traffic Crashes |
| <u>1</u> Truck Traffic | _____ Roadway Condition | <u>1</u> Inconsistent Travel Time |
| <u>1</u> Access | _____ Other (please describe): | |

9. If you were designing the expansion of U.S. 45, where would you locate it?


- _____ Where it currently is ☒ West Bypass _____ East Bypass _____ Other

Why?: Shortest, cheapest and the East Bypass would come through my front yard

10. Please add any additional information that you feel should be considered by the project study team:

the property for most of the West Bypass has been purchased, most of the homeowners on the West knew about when the bought

Please return this questionnaire to the registration table this evening, or send to the Lake County Division of Transportation by March 12, 2009 at the address listed on the back, or you may scan and email it to Chuck Gleason at: cgleason@lakecountyil.gov.



U.S. Route 45 — Millburn Bypass PROJECT QUESTIONNAIRE



1. Would you like to receive copies of the project newsletters? ☒ YES ☐ NO
 2. How would you prefer to receive the newsletters? ☒ MAIL ☒ EMAIL (.pdf format)
 3. How long have you lived at your current address? 9 years
 4. If not currently living in the study area, was your previous address in the study area? _____

5. Do you work in the study area? ☐ YES ☒ NO
 If yes, Name of Employer? _____

6. How frequently do you drive on U.S. 45 through the Millburn Historic District, and for what purpose?
several times per day; pickup from millburn or go to Antioch

7. Please grade the following issues with respect to their importance in developing this project:

Alternatives (A=most important, B=important, C=somewhat important, D=not important)

- | | | |
|------------------------------------|---------------------------------------|-------------------------------|
| <u>A</u> Historic District Impacts | <u>A</u> Wetland/Wildlife Impacts | <u>A</u> Project Cost |
| <u>B</u> Tourism | <u>A</u> Traffic Congestion | <u>A</u> Roadway Safety |
| <u>B</u> Business Development | <u>A</u> Access | <u>B</u> Farmland Impacts |
| <u>A</u> Traffic Noise | <u>A</u> Air Quality | <u>B</u> Stormwater Runoff |
| <u>A</u> Project Schedule | <u>A</u> Residential Property Impacts | Other (describe below): _____ |

8. Please rank the travel problems you have experienced traveling along U.S. 45 within the Millburn Historic District area: (with 1 being the worst problem; please list N/A if you haven't experienced)

- | | | |
|------------------------|--------------------------------|-----------------------------------|
| <u>None</u> | <u>1</u> Traffic Congestion | <u>5</u> Traffic Crashes |
| <u>1</u> Truck Traffic | <u>1</u> Roadway Condition | <u>1</u> Inconsistent Travel Time |
| <u>3</u> Access | Other (please describe): _____ | |

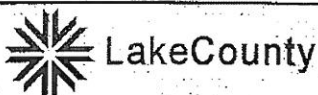
9. If you were designing the expansion of U.S. 45, where would you locate it?

- ☐ Where it currently is ☐ West Bypass ☒ East Bypass ☐ Other
 Why?: _____

10. Please add any additional information that you feel should be considered by the project study team:

finish project sooner rather than later
change speed limit between Independence and
Sandy Lake Road to 40 MPH Trucker speed through
area

Please return this questionnaire to the registration table this evening, or send to the Lake County Division of Transportation by March 12, 2009 at the address listed on the back, or you may scan and email it to Chuck Gleason at: cgleason@lakecountytill.gov.



U.S. Route 45 — Millburn Bypass PROJECT QUESTIONNAIRE



1. Would you like to receive copies of the project newsletters? ☒ YES ☐ NO
2. How would you prefer to receive the newsletters? ☐ MAIL ☒ EMAIL (.pdf format)
3. How long have you lived at your current address? 13 YEARS
4. If not currently living in the study area, was your previous address in the study area? _____

5. Do you work in the study area? ☐ YES ☒ NO
If yes, Name of Employer? _____

6. How frequently do you drive on U.S. 45 through the Millburn Historic District, and for what purpose?
DAILY - COMMUTE TO/ FROM WORK (GURNEE)

7. Please grade the following issues with respect to their importance in developing this project:

Alternatives (A=most important, B=important, C=somewhat important, D=not important)

- | | | |
|------------------------------------|---------------------------------------|------------------------------|
| <u>B</u> Historic District Impacts | <u>B</u> Wetland/Wildlife Impacts | <u>A</u> Project Cost |
| <u>C</u> Tourism | <u>A</u> Traffic Congestion | <u>B</u> Roadway Safety |
| <u>B</u> Business Development | <u>A</u> Access | <u>C</u> Farmland Impacts |
| <u>B</u> Traffic Noise | <u>B</u> Air Quality | <u>B</u> Stormwater Runoff |
| <u>B</u> Project Schedule | <u>A</u> Residential Property Impacts | ____ Other (describe below): |

8. Please rank the travel problems you have experienced traveling along U.S. 45 within the Millburn Historic District area: (with 1 being the worst problem; please list N/A if you haven't experienced)

- | | | |
|------------------------|-------------------------------|-----------------------------------|
| <u>4</u> None | <u>2</u> Traffic Congestion | <u>3</u> Traffic Crashes |
| <u>4</u> Truck Traffic | <u>6</u> Roadway Condition | <u>1</u> Inconsistent Travel Time |
| <u>5</u> Access | ____ Other (please describe): | |


9. If you were designing the expansion of U.S. 45, where would you locate it?

____ Where it currently is ☒ West Bypass ☒ East Bypass ☐ Other

Why?: LEAST IMPACT TO ALL HOMEOWNERS IN AREA

10. Please add any additional information that you feel should be considered by the project study team:

Please return this questionnaire to the registration table this evening, or send to the Lake County Division of Transportation by March 12, 2009 at the address listed on the back, or you may scan and email it to Chuck Gleason at: cgleason@lakecountyil.gov.



U.S. Route 45 — Millburn Bypass PROJECT QUESTIONNAIRE



1. Would you like to receive copies of the project newsletters? ☒ YES ☐ NO
 2. How would you prefer to receive the newsletters? ☒ MAIL ☐ EMAIL (.pdf format)
 3. How long have you lived at your current address? 49 yrs.
 4. If not currently living in the study area, was your previous address in the study area? _____

5. Do you work in the study area? ☐ YES ☐ NO Retired
 If yes, Name of Employer? _____

6. How frequently do you drive on U.S. 45 through the Millburn Historic District, and for what purpose?
Just about every day for shopping, Starbucks

7. Please grade the following issues with respect to their importance in developing this project:
 Alternatives (A=most important, B=important, C=somewhat important, D=not important)
- | | | |
|------------------------------------|---------------------------------------|------------------------------|
| <u>B</u> Historic District Impacts | <u>B</u> Wetland/Wildlife Impacts | <u>B</u> Project Cost |
| <u>B</u> Tourism | <u>A</u> Traffic Congestion | <u>A</u> Roadway Safety |
| <u>B</u> Business Development | <u>A</u> Access | <u>C</u> Farmland Impacts |
| <u>B</u> Traffic Noise | <u>B</u> Air Quality | <u>C</u> Stormwater Runoff |
| <u>C</u> Project Schedule | <u>A</u> Residential Property Impacts | ____ Other (describe below): |


8. Please rank the travel problems you have experienced traveling along U.S. 45 within the Millburn Historic District area: (with 1 being the worst problem; please list N/A if you haven't experienced)
- | | | |
|------------------------|--------------------------------------|-----------------------------------|
| <u>None</u> | <u>1</u> Traffic Congestion | <u>None</u> Traffic Crashes |
| <u>1</u> Truck Traffic | <u>None</u> Roadway Condition | <u>1</u> Inconsistent Travel Time |
| <u>1</u> Access | <u>None</u> Other (please describe): | |

9. If you were designing the expansion of U.S. 45, where would you locate it?
☐ Where it currently is ☐ West Bypass ☒ East Bypass ☐ Other
 Why?: _____

10. Please add any additional information that you feel should be considered by the project study team:

I think your presentation material was excellent (Hillburn School for you information my property is negatively impacted by the) 3/8/09 West Bypass

Please return this questionnaire to the registration table this evening, or send to the Lake County Division of Transportation by March 12, 2009 at the address listed on the back, or you may scan and email it to Chuck Gleason at: cgleason@lakecountyil.gov.




U.S. Route 45 — Millburn Bypass PROJECT QUESTIONNAIRE



1. Would you like to receive copies of the project newsletters? ☒ YES ☐ NO
2. How would you prefer to receive the newsletters? ☐ MAIL ☒ EMAIL (.pdf format)
3. How long have you lived at your current address? 8 YEARS
4. If not currently living in the study area, was your previous address in the study area? _____
5. Do you work in the study area? ☐ YES ☒ NO
If yes, Name of Employer? _____
6. How frequently do you drive on U.S. 45 through the Millburn Historic District, and for what purpose?
Every day to and from work, plus to Millburn School during soccer season
7. Please grade the following issues with respect to their importance in developing this project:
Alternatives (A=most important, B=important, C=somewhat important, D=not important)
- | | | |
|------------------------------------|---------------------------------------|-------------------------------|
| <u>C</u> Historic District Impacts | <u>C</u> Wetland/Wildlife Impacts | <u>B</u> Project Cost |
| <u>D</u> Tourism | <u>A</u> Traffic Congestion | <u>B</u> Roadway Safety |
| <u>D</u> Business Development | <u>B</u> Access | <u>D</u> Farmland Impacts |
| <u>A</u> Traffic Noise | <u>B</u> Air Quality | <u>A</u> Stormwater Runoff |
| <u>C</u> Project Schedule | <u>C</u> Residential Property Impacts | Other (describe below): _____ |
8. Please rank the travel problems you have experienced traveling along U.S. 45 within the Millburn Historic District area: (with 1 being the worst problem; please list N/A if you haven't experienced)
- | | | |
|------------------------|--------------------------------|-----------------------------------|
| <u>N/A</u> None | <u>1</u> Traffic Congestion | <u>6</u> Traffic Crashes |
| <u>5</u> Truck Traffic | <u>2</u> Roadway Condition | <u>3</u> Inconsistent Travel Time |
| <u>4</u> Access | Other (please describe): _____ | |
9. If you were designing the expansion of U.S. 45, where would you locate it?
☐ Where it currently is ☐ West Bypass ☒ East Bypass ☒ Other
Why?: A combination of alignment of GRASS LAKE AND A BYPASS may be necessary
10. Please add any additional information that you feel should be considered by the project study team:

Please return this questionnaire to the registration table this evening, or send to the Lake County Division of Transportation by March 12, 2009 at the address listed on the back, or you may scan and email it to Chuck Gleason at: cgleason@lakecountytill.gov.



U.S. Route 45 — Millburn Bypass PROJECT QUESTIONNAIRE



1. Would you like to receive copies of the project newsletters? ☒ YES ☐ NO
2. How would you prefer to receive the newsletters? ☐ MAIL ☒ EMAIL (.pdf format)
3. How long have you lived at your current address? 4 yrs.
4. If not currently living in the study area, was your previous address in the study area? _____

5. Do you work in the study area? ☐ YES ☒ NO
If yes, Name of Employer? _____

6. How frequently do you drive on U.S. 45 through the Millburn Historic District, and for what purpose?
3-4 x daily

7. Please grade the following issues with respect to their importance in developing this project:

Alternatives (A=most important, B=important, C=somewhat important, D=not important)

- | | | |
|------------------------------------|---------------------------------------|------------------------------|
| <u>B</u> Historic District Impacts | <u>A</u> Wetland/Wildlife Impacts | <u>A</u> Project Cost |
| <u>D</u> Tourism | <u>C</u> Traffic Congestion | <u>A</u> Roadway Safety |
| <u>D</u> Business Development | <u>B</u> Access | <u>C</u> Farmland Impacts |
| <u>A</u> Traffic Noise | <u>A</u> Air Quality | <u>B</u> Stormwater Runoff |
| <u>C</u> Project Schedule | <u>A</u> Residential Property Impacts | ____ Other (describe below): |

8. Please rank the travel problems you have experienced traveling along U.S. 45 within the Millburn Historic District area: (with 1 being the worst problem; please list N/A if you haven't experienced)

- | | | |
|------------------------|-------------------------------|-----------------------------------|
| ____ None | <u>1</u> Traffic Congestion | ____ Traffic Crashes |
| <u>3</u> Truck Traffic | ____ Roadway Condition | <u>2</u> Inconsistent Travel Time |
| <u>4</u> Access | ____ Other (please describe): | |


9. If you were designing the expansion of U.S. 45, where would you locate it?

____ Where it currently is ☐ West Bypass ☒ East Bypass ☐ Other

Why?: _____

10. Please add any additional information that you feel should be considered by the project study team:

Please return this questionnaire to the registration table this evening, or send to the Lake County Division of Transportation by March 12, 2009 at the address listed on the back, or you may scan and email it to Chuck Gleason at: cgleason@lakecountyil.gov.



U.S. Route 45 — Millburn Bypass PROJECT QUESTIONNAIRE



1. Would you like to receive copies of the project newsletters? ☒ YES ☐ NO
2. How would you prefer to receive the newsletters? ☐ MAIL ☒ EMAIL (.pdf format)
3. How long have you lived at your current address? 9 years
4. If not currently living in the study area, was your previous address in the study area? _____

5. Do you work in the study area? ☒ YES ☐ NO
If yes, Name of Employer? Cyberpulse LLC

6. How frequently do you drive on U.S. 45 through the Millburn Historic District, and for what purpose?
Daily, for all access north, east, or west of from my house

7. Please grade the following issues with respect to their importance in developing this project:

Alternatives (A=most important, B=important, C=somewhat important, D=not important)

- | | | |
|------------------------------------|---------------------------------------|-------------------------------|
| <u>D</u> Historic District Impacts | <u>A</u> Wetland/Wildlife Impacts | <u>A</u> Project Cost |
| <u>D</u> Tourism | <u>A</u> Traffic Congestion | <u>A</u> Roadway Safety |
| <u>C</u> Business Development | <u>A</u> Access | <u>C</u> Farmland Impacts |
| <u>A</u> Traffic Noise | <u>A</u> Air Quality | <u>B</u> Stormwater Runoff |
| <u>B</u> Project Schedule | <u>A</u> Residential Property Impacts | Other (describe below): _____ |

8. Please rank the travel problems you have experienced traveling along U.S. 45 within the Millburn Historic District area: (with 1 being the worst problem; please list N/A if you haven't experienced)

- | | | |
|------------------------|--------------------------------|-----------------------------------|
| <u>None</u> | <u>1</u> Traffic Congestion | <u>5</u> Traffic Crashes |
| <u>3</u> Truck Traffic | <u>4</u> Roadway Condition | <u>2</u> Inconsistent Travel Time |
| <u>5</u> Access | Other (please describe): _____ | |


9. If you were designing the expansion of U.S. 45, where would you locate it?

☒ Where it currently is ☐ West Bypass ☐ East Bypass ☐ Other

Why?: The problem is non-contiguity of Millburn + Grass Lake. Move Millburn road through Millburn. Relocate the historic buildings + create a historic community

10. Please add any additional information that you feel should be considered by the project study team: that works

Please return this questionnaire to the registration table this evening, or send to the Lake County Division of Transportation by March 12, 2009 at the address listed on the back, or you may scan and email it to Chuck Gleason at: cgleason@lakecountytill.gov.



U.S. Route 45 — Millburn Bypass PROJECT QUESTIONNAIRE



1. Would you like to receive copies of the project newsletters? ☒ YES ☐ NO
2. How would you prefer to receive the newsletters? ☒ MAIL ☒ EMAIL (.pdf format) *Both*
3. How long have you lived at your current address? 38 years
4. If not currently living in the study area, was your previous address in the study area? _____

5. Do you work in the study area? ☒ YES ☐ NO
If yes, Name of Employer? Lake County Forest Preserve

6. How frequently do you drive on U.S. 45 through the Millburn Historic District, and for what purpose?
We live in the area on rt 45 south of Millburn Rd


7. Please grade the following issues with respect to their importance in developing this project:
Alternatives (A=most important, B=important, C=somewhat important, D=not important)
- | | | |
|---|--|---|
| <input checked="" type="checkbox"/> A Historic District Impacts | <input checked="" type="checkbox"/> B Wetland/Wildlife Impacts | <input checked="" type="checkbox"/> D Project Cost |
| <input checked="" type="checkbox"/> D Tourism | <input checked="" type="checkbox"/> C Traffic Congestion | <input checked="" type="checkbox"/> B Roadway Safety |
| <input checked="" type="checkbox"/> D Business Development | <input checked="" type="checkbox"/> B Access | <input checked="" type="checkbox"/> A Farmland Impacts |
| <input checked="" type="checkbox"/> A Traffic Noise | <input checked="" type="checkbox"/> B Air Quality | <input checked="" type="checkbox"/> A Stormwater Runoff |
| <input checked="" type="checkbox"/> D Project Schedule | <input checked="" type="checkbox"/> A Residential Property Impacts | <input type="checkbox"/> Other (describe below): |

8. Please rank the travel problems you have experienced traveling along U.S. 45 within the Millburn Historic District area: (with 1 being the worst problem; please list N/A if you haven't experienced)
- | | | |
|---|--|--|
| <input type="checkbox"/> None | <input checked="" type="checkbox"/> 2 Traffic Congestion | <input checked="" type="checkbox"/> 1 Traffic Crashes |
| <input checked="" type="checkbox"/> 1 Truck Traffic | <input checked="" type="checkbox"/> 3 Roadway Condition | <input checked="" type="checkbox"/> 3 Inconsistent Travel Time |
| <input checked="" type="checkbox"/> 1 Access | <input type="checkbox"/> Other (please describe): _____ | |

9. If you were designing the expansion of U.S. 45, where would you locate it?
☐ Where it currently is ☐ West Bypass ☒ East Bypass ☐ Other
Why?: Water Way, easy drain

10. Please add any additional information that you feel should be considered by the project study team:
We don't want the road through any of our buildings.
You would be literally kicking us out of millburn.
My family has bin in residence since 1927.

Please return this questionnaire to the registration table this evening, or send to the Lake County Division of Transportation by March 12, 2009 at the address listed on the back, or you may scan and email it to Chuck Gleason at: cgleason@lakecountytill.gov.



U.S. Route 45 — Millburn Bypass PROJECT QUESTIONNAIRE



1. Would you like to receive copies of the project newsletters? ☒ YES ☐ NO
 2. How would you prefer to receive the newsletters? ☒ MAIL ☐ EMAIL (.pdf format)
 3. How long have you lived at your current address? 12 YRS
 4. If not currently living in the study area, was your previous address in the study area? _____

5. Do you work in the study area? ☒ YES ☐ NO
 If yes, Name of Employer? DURHAM SCHOOL BUS

6. How frequently do you drive on U.S. 45 through the Millburn Historic District, and for what purpose?
3 TO 6 TIMES A WEEK - TO GO TO WORK

7. Please grade the following issues with respect to their importance in developing this project:

Alternatives (A=most important, B=important, C=somewhat important, D=not important)

- | | | |
|------------------------------------|---------------------------------------|------------------------------|
| <u>D</u> Historic District Impacts | <u>C</u> Wetland/Wildlife Impacts | <u>C</u> Project Cost |
| <u>C</u> Tourism | <u>A</u> Traffic Congestion | <u>B</u> Roadway Safety |
| <u>D</u> Business Development | <u>A</u> Access | <u>C</u> Farmland Impacts |
| <u>B</u> Traffic Noise | <u>B</u> Air Quality | <u>C</u> Stormwater Runoff |
| <u>D</u> Project Schedule | <u>C</u> Residential Property Impacts | ____ Other (describe below): |

8. Please rank the travel problems you have experienced traveling along U.S. 45 within the Millburn Historic District area: (with 1 being the worst problem; please list N/A if you haven't experienced)

- | | | |
|------------------------|-------------------------------|-----------------------------------|
| ____ None | <u>3</u> Traffic Congestion | <u>N/A</u> Traffic Crashes |
| <u>4</u> Truck Traffic | <u>N/A</u> Roadway Condition | <u>1</u> Inconsistent Travel Time |
| <u>2</u> Access | ____ Other (please describe): | |

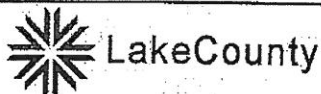
9. If you were designing the expansion of U.S. 45, where would you locate it?

____ Where it currently is ☐ West Bypass ☐ East Bypass ☒ Other

Why?: HAVE MILLBURN ROAD GO STRAIGHT UNTIL IT HITS GRASS LAKE RD

10. Please add any additional information that you feel should be considered by the project study team:

Please return this questionnaire to the registration table this evening, or send to the Lake County Division of Transportation by March 12, 2009 at the address listed on the back, or you may scan and email it to Chuck Gleason at: cgleason@lakecountyil.gov.



U.S. Route 45 — Millburn Bypass PROJECT QUESTIONNAIRE



1. Would you like to receive copies of the project newsletters? ☒ YES ☐ NO
 2. How would you prefer to receive the newsletters? ☐ MAIL ☒ EMAIL (.pdf format)
 3. How long have you lived at your current address? 13 YEARS
 4. If not currently living in the study area, was your previous address in the study area? _____

5. Do you work in the study area? ☒ YES ☐ NO
 If yes, Name of Employer? LAKE OMA TWP

6. How frequently do you drive on U.S. 45 through the Millburn Historic District, and for what purpose?
ONCE / WEEK GOING NORTH

7. Please grade the following issues with respect to their importance in developing this project:

Alternatives (A=most important, B=important, C=somewhat important, D=not important)

- | | | |
|--|--|--|
| <input type="checkbox"/> Historic District Impacts | <input type="checkbox"/> Wetland/Wildlife Impacts | <input checked="" type="checkbox"/> Project Cost |
| <input type="checkbox"/> Tourism | <input checked="" type="checkbox"/> Traffic Congestion | <input type="checkbox"/> Roadway Safety |
| <input type="checkbox"/> Business Development | <input type="checkbox"/> Access | <input type="checkbox"/> Farmland Impacts |
| <input type="checkbox"/> Traffic Noise | <input type="checkbox"/> Air Quality | <input type="checkbox"/> Stormwater Runoff |
| <input checked="" type="checkbox"/> Project Schedule | <input type="checkbox"/> Residential Property Impacts | <input type="checkbox"/> Other (describe below): |

8. Please rank the travel problems you have experienced traveling along U.S. 45 within the Millburn Historic District area: (with 1 being the worst problem; please list N/A if you haven't experienced)

- | | | |
|--|--|--|
| <input type="checkbox"/> None | <input checked="" type="checkbox"/> 1 Traffic Congestion | <input checked="" type="checkbox"/> 2 Traffic Crashes |
| <input type="checkbox"/> Truck Traffic | <input type="checkbox"/> Roadway Condition | <input checked="" type="checkbox"/> 3 Inconsistent Travel Time |
| <input type="checkbox"/> Access | <input type="checkbox"/> Other (please describe): | |


9. If you were designing the expansion of U.S. 45, where would you locate it?

- ☐ Where it currently is ☒ West Bypass ☐ East Bypass ☐ Other

Why?: PLAN PREVIOUSLY DEVELOPED — IMPACT KNOWN

10. Please add any additional information that you feel should be considered by the project study team:

Please return this questionnaire to the registration table this evening, or send to the Lake County Division of Transportation by March 12, 2009 at the address listed on the back, or you may scan and email it to Chuck Gleason at: cgleason@lakecountyil.gov.



U.S. Route 45 — Millburn Bypass PROJECT QUESTIONNAIRE



1. Would you like to receive copies of the project newsletters? ☒ YES ☐ NO
2. How would you prefer to receive the newsletters? ☒ MAIL ☐ EMAIL (.pdf format)
3. How long have you lived at your current address? 10 yrs.
4. If not currently living in the study area, was your previous address in the study area? _____

5. Do you work in the study area? ☐ YES ☒ NO
If yes, Name of Employer? _____

6. How frequently do you drive on U.S. 45 through the Millburn Historic District, and for what purpose?
everyday going to Antech

7. Please grade the following issues with respect to their importance in developing this project:
Alternatives (A=most important, B=important, C=somewhat important, D=not important)

<input checked="" type="checkbox"/> Historic District Impacts	<input checked="" type="checkbox"/> Wetland/Wildlife Impacts	<input checked="" type="checkbox"/> Project Cost
<input checked="" type="checkbox"/> Tourism	<input checked="" type="checkbox"/> Traffic Congestion	<input checked="" type="checkbox"/> Roadway Safety
<input checked="" type="checkbox"/> Business Development	<input checked="" type="checkbox"/> Access	<input checked="" type="checkbox"/> Farmland Impacts
<input checked="" type="checkbox"/> Traffic Noise	<input checked="" type="checkbox"/> Air Quality	<input checked="" type="checkbox"/> Stormwater Runoff
<input checked="" type="checkbox"/> Project Schedule	<input checked="" type="checkbox"/> Residential Property Impacts	____ Other (describe below):

8. Please rank the travel problems you have experienced traveling along U.S. 45 within the Millburn Historic District area: (with 1 being the worst problem; please list N/A if you haven't experienced)

<input checked="" type="checkbox"/> None	<input checked="" type="checkbox"/> Traffic Congestion	<input checked="" type="checkbox"/> Traffic Crashes
<input checked="" type="checkbox"/> Truck Traffic	<input checked="" type="checkbox"/> Roadway Condition	<input checked="" type="checkbox"/> Inconsistent Travel Time
<input checked="" type="checkbox"/> Access	____ Other (please describe):	

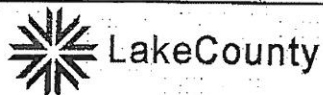
9. If you were designing the expansion of U.S. 45, where would you locate it?

____ Where it currently is ____ West Bypass ____ East Bypass ____ Other

Why?: _____

10. Please add any additional information that you feel should be considered by the project study team:

Please return this questionnaire to the registration table this evening, or send to the Lake County Division of Transportation by March 12, 2009 at the address listed on the back, or you may scan and email it to Chuck Gleason at: cgleason@lakecountytill.gov.



U.S. Route 45 — Millburn Bypass PROJECT QUESTIONNAIRE



1. Would you like to receive copies of the project newsletters? ☒ YES ☐ NO
2. How would you prefer to receive the newsletters? ☒ MAIL ☐ EMAIL (.pdf format)
3. How long have you lived at your current address? 11 years
4. If not currently living in the study area, was your previous address in the study area? _____

5. Do you work in the study area? ☐ YES ☒ NO
If yes, Name of Employer? _____

6. How frequently do you drive on U.S. 45 through the Millburn Historic District, and for what purpose?
Everyday to commute to train in

7. Please grade the following issues with respect to their importance in developing this project:

Alternatives (A=most important, B=important, C=somewhat important, D=not important)

- | | | |
|---|--|--|
| <input checked="" type="checkbox"/> Historic District Impacts | <input checked="" type="checkbox"/> Wetland/Wildlife Impacts | <input type="checkbox"/> Project Cost |
| <input type="checkbox"/> Tourism | <input type="checkbox"/> Traffic Congestion | <input checked="" type="checkbox"/> Roadway Safety |
| <input type="checkbox"/> Business Development | <input type="checkbox"/> Access | <input checked="" type="checkbox"/> Farmland Impacts |
| <input checked="" type="checkbox"/> Traffic Noise | <input checked="" type="checkbox"/> Air Quality | <input type="checkbox"/> Stormwater Runoff |
| <input type="checkbox"/> Project Schedule | <input checked="" type="checkbox"/> Residential Property Impacts | <input type="checkbox"/> Other (describe below): _____ |

8. Please rank the travel problems you have experienced traveling along U.S. 45 within the Millburn Historic District area: (with 1 being the worst problem; please list N/A if you haven't experienced)

- | | | |
|---|---|--|
| <input type="checkbox"/> None | <input checked="" type="checkbox"/> Traffic Congestion | <input type="checkbox"/> Traffic Crashes |
| <input checked="" type="checkbox"/> Truck Traffic | <input type="checkbox"/> Roadway Condition | <input checked="" type="checkbox"/> Inconsistent Travel Time |
| <input checked="" type="checkbox"/> Access | <input type="checkbox"/> Other (please describe): _____ | |

9. If you were designing the expansion of U.S. 45, where would you locate it?

☐ Where it currently is ☐ West Bypass ☒ East Bypass ☐ Other

Why?: Least impact to community & residence

10. Please add any additional information that you feel should be considered by the project study team:

also consider bypass on E-W to Millburn Rd to
Cross Lake Rd (South of Millburn Church)
a great alternative w/ low impact to the community

Please return this questionnaire to the registration table this evening, or send to the Lake County Division of Transportation by March 12, 2009 at the address listed on the back, or you may scan and email it to Chuck Gleason at: cgleason@lakecountyil.gov.



LakeCounty

U.S. Route 45 — Millburn Bypass PROJECT QUESTIONNAIRE



1. Would you like to receive copies of the project newsletters? ☒ YES ☐ NO
2. How would you prefer to receive the newsletters? ☒ MAIL ☐ EMAIL (.pdf format)
3. How long have you lived at your current address? 10 years
4. If not currently living in the study area, was your previous address in the study area? _____

5. Do you work in the study area? ☐ YES ☒ NO
If yes, Name of Employer? _____

6. How frequently do you drive on U.S. 45 through the Millburn Historic District, and for what purpose?
4-5 times a week to babysit grand kids

7. Please grade the following issues with respect to their importance in developing this project:

Alternatives (A=most important, B=important, C=somewhat important, D=not important)

- | | | |
|---|---|---|
| <input type="radio"/> Historic District Impacts | <input type="radio"/> Wetland/Wildlife Impacts | <input type="radio"/> Project Cost |
| <input checked="" type="radio"/> Tourism | <input checked="" type="radio"/> Traffic Congestion | <input checked="" type="radio"/> Roadway Safety |
| <input checked="" type="radio"/> Business Development | <input checked="" type="radio"/> Access | <input checked="" type="radio"/> Farmland Impacts |
| <input checked="" type="radio"/> Traffic Noise | <input checked="" type="radio"/> Air Quality | <input checked="" type="radio"/> Stormwater Runoff |
| <input checked="" type="radio"/> Project Schedule | <input checked="" type="radio"/> Residential Property Impacts | <input type="radio"/> Other (describe below): _____ |

8. Please rank the travel problems you have experienced traveling along U.S. 45 within the Millburn Historic District area: (with 1 being the worst problem; please list N/A if you haven't experienced)

- | | | |
|--|--|--|
| <input type="radio"/> None | <input checked="" type="radio"/> Traffic Congestion | <input type="radio"/> Traffic Crashes |
| <input checked="" type="radio"/> Truck Traffic | <input type="radio"/> Roadway Condition | <input type="radio"/> Inconsistent Travel Time |
| <input checked="" type="radio"/> Access | <input type="radio"/> Other (please describe): _____ | |

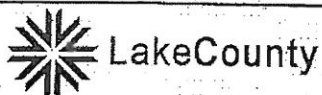
9. If you were designing the expansion of U.S. 45, where would you locate it?

☐ Where it currently is ☐ West Bypass ☐ East Bypass ☒ Other

Why?: _____

10. Please add any additional information that you feel should be considered by the project study team:

Please return this questionnaire to the registration table this evening, or send to the Lake County Division of Transportation by March 12, 2009 at the address listed on the back, or you may scan and email it to Chuck Gleason at: cgleason@lakecountyl.gov.



U.S. Route 45 — Millburn Bypass PROJECT QUESTIONNAIRE



1. Would you like to receive copies of the project newsletters? ☒ YES ☐ NO
2. How would you prefer to receive the newsletters? ☐ MAIL ☒ EMAIL (.pdf format)
3. How long have you lived at your current address? 26 years
4. If not currently living in the study area, was your previous address in the study area? —

5. Do you work in the study area? ☐ YES ☒ NO I live in the area
If yes, Name of Employer? —

6. How frequently do you drive on U.S. 45 through the Millburn Historic District, and for what purpose?
7-10 x's a week or more

7. Please grade the following issues with respect to their importance in developing this project:

Alternatives (A=most important, B=important, C=somewhat important, D=not important)

- | | | |
|------------------------------------|---------------------------------------|----------------------------------|
| <u>A</u> Historic District Impacts | <u>A</u> Wetland/Wildlife Impacts | <u>C</u> Project Cost |
| <u>B</u> Tourism | <u>A</u> Traffic Congestion | <u>B</u> Roadway Safety |
| <u>A</u> Business Development | <u>A</u> Access | <u>B</u> Farmland Impacts |
| <u>A</u> Traffic Noise | <u>A</u> Air Quality | <u>A</u> Stormwater Runoff |
| <u>B</u> Project Schedule | <u>A</u> Residential Property Impacts | <u>—</u> Other (describe below): |

8. Please rank the travel problems you have experienced traveling along U.S. 45 within the Millburn Historic District area: (with 1 being the worst problem; please list N/A if you haven't experienced)

- | | | |
|------------------------|-----------------------------------|-----------------------------------|
| <u>—</u> None | <u>2</u> Traffic Congestion | <u>6</u> Traffic Crashes |
| <u>1</u> Truck Traffic | <u>3</u> Roadway Condition | <u>5</u> Inconsistent Travel Time |
| <u>4</u> Access | <u>—</u> Other (please describe): | |

9. If you were designing the expansion of U.S. 45, where would you locate it?

NQ Where it currently is ☐ West Bypass ☐ East Bypass ☐ Other

Why?: I don't want 45 expanded. I live on 45!

10. Please add any additional information that you feel should be considered by the project study team:

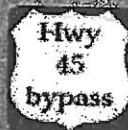
I was so geared to thinking it would go west. I would need to study the eastern route - mainly where it would come out at the southern end! I certainly

Please return this questionnaire to the registration table this evening, or send to the Lake County Division of Transportation by March 12, 2009 at the address listed on the back, or you may scan and email it to Chuck Gleason at: cgleason@lakecountyl.gov.



wouldn't want it to exit at my house which Lake County is adjacent to McDonald Woods.

U.S. Route 45 — Millburn Bypass PROJECT QUESTIONNAIRE

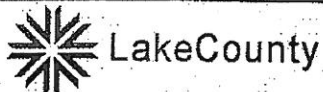


1. Would you like to receive copies of the project newsletters? ☒ YES ☐ NO
2. How would you prefer to receive the newsletters? ☒ MAIL ☐ EMAIL (.pdf format)
3. How long have you lived at your current address? 23 years
4. If not currently living in the study area, was your previous address in the study area? _____
5. Do you work in the study area? ☐ YES ☒ NO
If yes, Name of Employer? _____
6. How frequently do you drive on U.S. 45 through the Millburn Historic District, and for what purpose?
every day to work
7. Please grade the following issues with respect to their importance in developing this project:
Alternatives (A=most important, B=important, C=somewhat important, D=not important)

<u>A</u> Historic District Impacts	<u>A</u> Wetland/Wildlife Impacts	<u>C</u> Project Cost
<input type="checkbox"/> Tourism	<u>A</u> Traffic Congestion	<input type="checkbox"/> Roadway Safety
<input type="checkbox"/> Business Development	<input type="checkbox"/> Access	<input type="checkbox"/> Farmland Impacts
<input type="checkbox"/> Traffic Noise	<input type="checkbox"/> Air Quality	<u>A</u> Stormwater Runoff
<input type="checkbox"/> Project Schedule	<input type="checkbox"/> Residential Property Impacts	<input type="checkbox"/> Other (describe below): _____
8. Please rank the travel problems you have experienced traveling along U.S. 45 within the Millburn Historic District area: (with 1 being the worst problem; please list N/A if you haven't experienced)

<input type="checkbox"/> None	<u>1</u> Traffic Congestion	<u>5</u> Traffic Crashes
<u>3</u> Truck Traffic	<u>6</u> Roadway Condition	<u>4</u> Inconsistent Travel Time
<u>2</u> Access	<input type="checkbox"/> Other (please describe): _____	
9. If you were designing the expansion of U.S. 45, where would you locate it?
☐ Where it currently is ☐ West Bypass ☒ East Bypass ☐ Other
Why?: less impact on homes but won't help Grasslake Rd
10. Please add any additional information that you feel should be considered by the project study team:

Please return this questionnaire to the registration table this evening, or send to the Lake County Division of Transportation by March 12, 2009 at the address listed on the back, or you may scan and email it to Chuck Gleason at: cgleason@lakecountytill.gov.



U.S. Route 45 — Millburn Bypass

PROJECT QUESTIONNAIRE



1. Would you like to receive copies of the project newsletters? ☒ YES ☐ NO
2. How would you prefer to receive the newsletters? ☒ MAIL ☐ EMAIL (.pdf format)
3. How long have you lived at your current address? Our family has since 1942!
4. If not currently living in the study area, was your previous address in the study area? _____

5. Do you work in the study area? ☒ YES ☐ NO
If yes, Name of Employer? Character Builders

6. How frequently do you drive on U.S. 45 through the Millburn Historic District, and for what purpose?
Everyday - multiple times some days.

7. Please grade the following issues with respect to their importance in developing this project:

Alternatives (A=most important, B=important, C=somewhat important, D=not important).

- | | | |
|------------------------------------|---------------------------------------|------------------------------|
| <u>A</u> Historic District Impacts | <u>B</u> Wetland/Wildlife Impacts | <u>C</u> Project Cost |
| <u>C</u> Tourism | <u>A</u> Traffic Congestion | <u>A</u> Roadway Safety |
| <u>B</u> Business Development | <u>B</u> Access | <u>B</u> Farmland Impacts |
| <u>A</u> Traffic Noise | <u>A</u> Air Quality | <u>C</u> Stormwater Runoff |
| <u>A</u> Project Schedule | <u>A</u> Residential Property Impacts | ____ Other (describe below): |

8. Please rank the travel problems you have experienced traveling along U.S. 45 within the Millburn Historic District area: (with 1 being the worst problem; please list N/A if you haven't experienced)

- | | | |
|------------------------|-------------------------------|-----------------------------------|
| <u>N/A</u> None | <u>1</u> Traffic Congestion | <u>3</u> Traffic Crashes |
| <u>1</u> Truck Traffic | <u>3</u> Roadway Condition | <u>2</u> Inconsistent Travel Time |
| <u>2</u> Access | ____ Other (please describe): | |

9. If you were designing the expansion of U.S. 45, where would you locate it?


____ Where it currently is ____ West Bypass ☒ East Bypass ____ Other

Why?: less impact on residential properties + the owners of
an overpass to protect Millburn Rd from excessive use. them.

10. Please add any additional information that you feel should be considered by the project study team:

Keep septic fields in mind, as we are all on
well + septic out here!

Please return this questionnaire to the registration table this evening, or send to the Lake County Division of Transportation by March 12, 2009 at the address listed on the back, or you may scan and email it to Chuck Gleason at: cgleason@lakecountyil.gov.



U.S. Route 45 — Millburn Bypass PROJECT QUESTIONNAIRE



1. Would you like to receive copies of the project newsletters? ☐ YES ☒ NO
2. How would you prefer to receive the newsletters? ☐ MAIL ☐ EMAIL (.pdf format)
3. How long have you lived at your current address? 10 years
4. If not currently living in the study area, was your previous address in the study area? _____
5. Do you work in the study area? ☐ YES ☒ NO
If yes, Name of Employer? _____

6. How frequently do you drive on U.S. 45 through the Millburn Historic District, and for what purpose?
daily - to get to ~~work~~ community activities, parks, high school

7. Please grade the following issues with respect to their importance in developing this project:

Alternatives (A=most important, B=important, C=somewhat important, D=not important)

- | | | |
|--|---------------------------------------|----------------------------------|
| <u>D</u> Historic District Impacts | <u>B</u> Wetland/Wildlife Impacts | <u>B</u> Project Cost |
| <u>D</u> Tourism | <u>B</u> Traffic Congestion | <u>C</u> Roadway Safety |
| <u>D</u> Business Development | <u>B</u> Access | <u>D</u> Farmland Impacts |
| <u>A</u> Traffic Noise | <u>B</u> Air Quality | <u>C</u> Stormwater Runoff |
| <u>C</u> Project Schedule | <u>A</u> Residential Property Impacts | <u>*</u> Other (describe below): |
| <u>* truck traffic being diverted from I94 down 45</u> | | |

8. Please rank the travel problems you have experienced traveling along U.S. 45 within the Millburn Historic District area: (with 1 being the worst problem; please list N/A if you haven't experienced)

- | | | |
|------------------------|--------------------------------|-----------------------------------|
| <u>None</u> | <u>2</u> Traffic Congestion | <u>6</u> Traffic Crashes |
| <u>1</u> Truck Traffic | <u>5</u> Roadway Condition | <u>4</u> Inconsistent Travel Time |
| <u>3</u> Access | Other (please describe): _____ | |

9. If you were designing the expansion of U.S. 45, where would you locate it?


☐ Where it currently is ☐ West Bypass ☒ East Bypass ☐ Other

Why?: truck + traffic noise too close to residential area and population areas of recreation

10. Please add any additional information that you feel should be considered by the project study team:


short term, have millburn road heading west continue through the deadend + curve north to GrassLake Road. The old route would then be just be for the historic district

Please return this questionnaire to the registration table this evening, or send to the Lake County Division of Transportation by March 12, 2009 at the address listed on the back, or you may scan and email it to Chuck Gleason at: cgleason@lakecountyil.gov.



U.S. Route 45 — Millburn Bypass

PROJECT QUESTIONNAIRE



1. Would you like to receive copies of the project newsletters? ☒ YES ☐ NO
2. How would you prefer to receive the newsletters? ☐ MAIL ☒ EMAIL (.pdf format)
3. How long have you lived at your current address? 6 Years
4. If not currently living in the study area, was your previous address in the study area? _____

5. Do you work in the study area? ☐ YES ☒ NO
If yes, Name of Employer? _____

6. How frequently do you drive on U.S. 45 through the Millburn Historic District, and for what purpose?
Everyday to get Home

7. Please grade the following issues with respect to their importance in developing this project:

Alternatives (A=most important, B=important, C=somewhat important, D=not important)

- | | | |
|------------------------------------|---------------------------------------|------------------------------|
| <u>C</u> Historic District Impacts | <u>A</u> Wetland/Wildlife Impacts | <u>C</u> Project Cost |
| <u>D</u> Tourism | <u>A</u> Traffic Congestion | <u>B</u> Roadway Safety |
| <u>C</u> Business Development | <u>A</u> Access | <u>D</u> Farmland Impacts |
| <u>B</u> Traffic Noise | <u>B</u> Air Quality | <u>C</u> Stormwater Runoff |
| <u>B</u> Project Schedule | <u>A</u> Residential Property Impacts | ____ Other (describe below): |

8. Please rank the travel problems you have experienced traveling along U.S. 45 within the Millburn Historic District area: (with 1 being the worst problem; please list N/A if you haven't experienced)

- | | | |
|------------------------|-------------------------------|-----------------------------------|
| <u>None</u> | <u>3</u> Traffic Congestion | <u>6</u> Traffic Crashes |
| <u>4</u> Truck Traffic | <u>5</u> Roadway Condition | <u>1</u> Inconsistent Travel Time |
| <u>2</u> Access | ____ Other (please describe): | |

9. If you were designing the expansion of U.S. 45, where would you locate it?

____ Where it currently is ____ West Bypass ☒ East Bypass ____ Other


Why?: It will not impact an established community + School.

10. Please add any additional information that you feel should be considered by the project study team:

Property values will decrease although I'm sure our taxes will go up. I am on a quiet Cul de Sac, that is what I payed for and expect to keep. You will have to Reimburse all property owners for our lost income Source plus Sound proofing etc

Please return this questionnaire to the registration table this evening, or send to the Lake County Division of Transportation by March 12, 2009 at the address listed on the back, or you may scan and email it to Chuck Gleason at: cgleason@lakecountyil.gov.

U.S. Route 45 — Millburn Bypass PROJECT QUESTIONNAIRE



1. Would you like to receive copies of the project newsletters? ☒ YES ☐ NO
2. How would you prefer to receive the newsletters? ☐ MAIL ☒ EMAIL (.pdf format)
3. How long have you lived at your current address? 13 yrs.
4. If not currently living in the study area, was your previous address in the study area? _____
5. Do you work in the study area? ☒ YES ☐ NO
If yes, Name of Employer? Public Schools
6. How frequently do you drive on U.S. 45 through the Millburn Historic District, and for what purpose?
Daily - work, shopping, leisure, etc.
7. Please grade the following issues with respect to their importance in developing this project:
Alternatives (A=most important, B=important, C=some what important, D=not important)

<input type="checkbox"/> Historic District Impacts	<input checked="" type="checkbox"/> Wetland/Wildlife Impacts	<input type="checkbox"/> Project Cost
<input type="checkbox"/> Tourism	<input checked="" type="checkbox"/> Traffic Congestion	<input type="checkbox"/> Roadway Safety
<input type="checkbox"/> Business Development	<input checked="" type="checkbox"/> Access	<input type="checkbox"/> Farmland Impacts
<input type="checkbox"/> Traffic Noise	<input checked="" type="checkbox"/> Air Quality	<input type="checkbox"/> Stormwater Runoff
<input type="checkbox"/> Project Schedule	<input checked="" type="checkbox"/> Residential Property Impacts	<input type="checkbox"/> Other (describe below):
8. Please rank the travel problems you have experienced traveling along U.S. 45 within the Millburn Historic District area: (with 1 being the worst problem; please list N/A if you haven't experienced)

<input type="checkbox"/> None	<input type="checkbox"/> Traffic Congestion	<input type="checkbox"/> Traffic Crashes
<input type="checkbox"/> Truck Traffic	<input type="checkbox"/> Roadway Condition	<input type="checkbox"/> Inconsistent Travel Time
<input type="checkbox"/> Access	<input type="checkbox"/> Other (please describe): _____	
9. If you were designing the expansion of U.S. 45, where would you locate it?
☐ Where it currently is ☐ West Bypass ☒ East Bypass ☐ Other
 Why?: Less impact overall on area residents and most logical route to keep noise/traffic removed from schools and residential homes.
10. Please add any additional information that you feel should be considered by the project study team:

Please return this questionnaire to the registration table this evening, or send to the Lake County Division of Transportation by March 12, 2009 at the address listed on the back, or you may scan and email it to Chuck Gleason at: cgleason@lakecountyil.gov.

U.S. Route 45 — Millburn Bypass PROJECT QUESTIONNAIRE



1. Would you like to receive copies of the project newsletters? ☒ YES ☐ NO
2. How would you prefer to receive the newsletters? ☐ MAIL ☒ EMAIL (.pdf format)
3. How long have you lived at your current address? 12 years
4. If not currently living in the study area, was your previous address in the study area? _____
5. Do you work in the study area? ☐ YES ☒ NO
If yes, Name of Employer? _____
6. How frequently do you drive on U.S. 45 through the Millburn Historic District, and for what purpose?
daily for both work and personal reasons
7. Please grade the following issues with respect to their importance in developing this project:
Alternatives (A=most important, B=important, C=somewhat important, D=not important)

<u>B</u> Historic District Impacts	<u>B</u> Wetland/Wildlife Impacts	<u>B</u> Project Cost
<u>C</u> Tourism	<u>A</u> Traffic Congestion	<u>A</u> Roadway Safety
<u>B</u> Business Development	<u>B</u> Access	<u>C</u> Farmland Impacts
<u>A</u> Traffic Noise	<u>B</u> Air Quality	<u>B</u> Stormwater Runoff
<u>C</u> Project Schedule	<u>A</u> Residential Property Impacts	____ Other (describe below):
8. Please rank the travel problems you have experienced traveling along U.S. 45 within the Millburn Historic District area: (with 1 being the worst problem; please list N/A if you haven't experienced)

<u>None</u>	<u>1</u> Traffic Congestion	<u>5</u> Traffic Crashes
<u>3</u> Truck Traffic	<u>4</u> Roadway Condition	<u>2</u> Inconsistent Travel Time
<u>4</u> Access	____ Other (please describe):	
9. If you were designing the expansion of U.S. 45, where would you locate it?
☒ 1 Where it currently is ☐ West Bypass ☒ 2 East Bypass ☐ Other
 Why?: These two options represent the least additional impact on the fewest homes.
10. Please add any additional information that you feel should be considered by the project study team:
I would like to be considered for the advisory committee

Please return this questionnaire to the registration table this evening, or send to the Lake County Division of Transportation by March 12, 2009 at the address listed on the back, or you may scan and email it to Chuck Gleason at: cgleason@lakecountyil.gov.



LakeCounty

U.S. Route 45 — Millburn Bypass

PROJECT QUESTIONNAIRE




1. Would you like to receive copies of the project newsletters? ☒ YES ☐ NO
2. How would you prefer to receive the newsletters? ☐ MAIL ☒ EMAIL (.pdf format)
3. How long have you lived at your current address? 24 YEARS
4. If not currently living in the study area, was your previous address in the study area? YES
5. Do you work in the study area? ☐ YES ☒ NO
If yes, Name of Employer? _____
6. How frequently do you drive on U.S. 45 through the Millburn Historic District, and for what purpose?
NOT VERY OFTEN
7. Please grade the following issues with respect to their importance in developing this project:
Alternatives (A=most important, B=important, C=somewhat important, D=not important)

<input checked="" type="checkbox"/> Historic District Impacts	<input checked="" type="checkbox"/> Wetland/Wildlife Impacts	<input checked="" type="checkbox"/> Project Cost
<input checked="" type="checkbox"/> Tourism	<input checked="" type="checkbox"/> Traffic Congestion	<input checked="" type="checkbox"/> Roadway Safety
<input checked="" type="checkbox"/> Business Development	<input checked="" type="checkbox"/> Access	<input checked="" type="checkbox"/> Farmland Impacts
<input checked="" type="checkbox"/> Traffic Noise	<input checked="" type="checkbox"/> Air Quality	<input checked="" type="checkbox"/> Stormwater Runoff
<input checked="" type="checkbox"/> Project Schedule	<input checked="" type="checkbox"/> Residential Property Impacts	<input type="checkbox"/> Other (describe below): _____
8. Please rank the travel problems you have experienced traveling along U.S. 45 within the Millburn Historic District area: (with 1 being the worst problem; please list N/A if you haven't experienced)

<input checked="" type="checkbox"/> None	<input type="checkbox"/> Traffic Congestion	<input type="checkbox"/> Traffic Crashes
<input checked="" type="checkbox"/> Truck Traffic	<input type="checkbox"/> Roadway Condition	<input type="checkbox"/> Inconsistent Travel Time
<input type="checkbox"/> Access	<input type="checkbox"/> Other (please describe): _____	
9. If you were designing the expansion of U.S. 45, where would you locate it?
☐ Where it currently is ☐ West Bypass ☒ East Bypass ☐ Other
 Why?: THIS WOULD MAKE THE LEAST IMPACT ON FOREST PRESERVE AND RESIDENTIAL AREAS.
10. Please add any additional information that you feel should be considered by the project study team:

Please return this questionnaire to the registration table this evening, or send to the Lake County Division of Transportation by March 12, 2009 at the address listed on the back, or you may scan and email it to Chuck Gleason at: cgleason@lakecountyil.gov.

U.S. Route 45 — Millburn Bypass PROJECT QUESTIONNAIRE



1. Would you like to receive copies of the project newsletters? ☒ YES ☐ NO
 2. How would you prefer to receive the newsletters? ☐ MAIL ☒ EMAIL (.pdf format)
 3. How long have you lived at your current address? 4 years
 4. If not currently living in the study area, was your previous address in the study area? _____
 5. Do you work in the study area? ☐ YES ☒ NO
If yes, Name of Employer? _____
 6. How frequently do you drive on U.S. 45 through the Millburn Historic District, and for what purpose?
6 Days a week minimum
 7. Please grade the following issues with respect to their importance in developing this project:
Alternatives (A=most important, B=important, C=somewhat important, D=not important)

<u>D</u> Historic District Impacts	<u>D</u> Wetland/Wildlife Impacts	<u>B</u> Project Cost
<u>D</u> Tourism	<u>A</u> Traffic Congestion	<u>B</u> Roadway Safety
<u>D</u> Business Development	<u>A</u> Access	<u>D</u> Farmland Impacts
<u>D</u> Traffic Noise	<u>D</u> Air Quality	<u>B</u> Stormwater Runoff
<u>B</u> Project Schedule	<u>A</u> Residential Property Impacts	____ Other (describe below):
 8. Please rank the travel problems you have experienced traveling along U.S. 45 within the Millburn Historic District area: (with 1 being the worst problem; please list N/A if you haven't experienced)

____ None	<u>1</u> Traffic Congestion	____ Traffic Crashes
____ Truck Traffic	____ Roadway Condition	<u>2</u> Inconsistent Travel Time
____ Access	____ Other (please describe): _____	
 9. If you were designing the expansion of U.S. 45, where would you locate it?
☒ Where it currently is ☐ West Bypass ☒ East Bypass ☐ Other
 Why?: Least impact on existing property owners!
 10. Please add any additional information that you feel should be considered by the project study team:
The existing historical district is not an important concern. It is a bunch of run down buildings with no significant business present. I am sure all the owners there would love to cash out & move.
- Please return this questionnaire to the registration table this evening, or send to the Lake County Division of Transportation by March 12, 2009 at the address listed on the back, or you may scan and email it to Chuck Gleason at: cgleason@lakecountyil.gov.

U.S. Route 45 — Millburn Bypass PROJECT QUESTIONNAIRE



1. Would you like to receive copies of the project newsletters? ☒ YES ☐ NO
2. How would you prefer to receive the newsletters? ☐ MAIL ☒ EMAIL (.pdf format)
3. How long have you lived at your current address? 10 YEARS
4. If not currently living in the study area, was your previous address in the study area? _____
5. Do you work in the study area? ☐ YES ☒ NO
If yes, Name of Employer? _____

6. How frequently do you drive on U.S. 45 through the Millburn Historic District, and for what purpose?
EVERY DAY - MULTIPLE TIMES. TO/FROM WORK, SHOPPING ETC

7. Please grade the following issues with respect to their importance in developing this project:

Alternatives (A=most important, B=important, C=somewhat important, D=not important)

- | | | |
|---|---------------------------------------|-------------------------------|
| <u>D</u> Historic District Impacts | <u>C</u> Wetland/Wildlife Impacts | <u>B</u> Project Cost |
| <u>D</u> Tourism | <u>A</u> Traffic Congestion | <u>A</u> Roadway Safety |
| <u>B</u> Business Development | <u>B</u> Access | <u>C</u> Farmland Impacts |
| <u>B</u> Traffic Noise | <u>C</u> Air Quality | <u>D</u> Stormwater Runoff |
| <u>A</u> Project Schedule - <u>DO IT.</u> | <u>A</u> Residential Property Impacts | Other (describe below): _____ |

8. Please rank the travel problems you have experienced traveling along U.S. 45 within the Millburn Historic District area: (with 1 being the worst problem; please list N/A if you haven't experienced)

- | | | |
|--|--------------------------------|-----------------------------------|
| <u>None</u> | <u>1</u> Traffic Congestion | <u>6</u> Traffic Crashes |
| <u>5</u> Truck Traffic | <u>4</u> Roadway Condition | <u>2</u> Inconsistent Travel Time |
| <u>3</u> Access <u>BECAUSE OF CONGESTION</u> | Other (please describe): _____ | |


9. If you were designing the expansion of U.S. 45, where would you locate it?

☐ Where it currently is ☐ West Bypass ☒ East Bypass ☐ Other


Why?: LEAST DISRUPTIVE TO EXISTING HOMES

10. Please add any additional information that you feel should be considered by the project study team:

Please return this questionnaire to the registration table this evening, or send to the Lake County Division of Transportation by March 12, 2009 at the address listed on the back, or you may scan and email it to Chuck Gleason at: cgleason@lakecountytill.gov.



U.S. Route 45 — Millburn Bypass PROJECT QUESTIONNAIRE



1. Would you like to receive copies of the project newsletters? ☒ YES ☐ NO
 2. How would you prefer to receive the newsletters? ☐ MAIL ☒ EMAIL (.pdf format)
 3. How long have you lived at your current address? 12 1/2 YRS
 4. If not currently living in the study area, was your previous address in the study area? _____

5. Do you work in the study area? ☐ YES ☒ NO
 If yes, Name of Employer? _____

6. How frequently do you drive on U.S. 45 through the Millburn Historic District, and for what purpose?
Daily. Going to work / returning home

7. Please grade the following issues with respect to their importance in developing this project:
 Alternatives (A=most important, B=important, C=somewhat important, D=not important)
- | | | |
|------------------------------------|---------------------------------------|------------------------------|
| <u>D</u> Historic District Impacts | <u>A</u> Wetland/Wildlife Impacts | <u>C</u> Project Cost |
| <u>D</u> Tourism | <u>C</u> Traffic Congestion | <u>B</u> Roadway Safety |
| <u>D</u> Business Development | <u>C</u> Access | <u>B</u> Farmland Impacts |
| <u>C</u> Traffic Noise | <u>A</u> Air Quality | <u>B</u> Stormwater Runoff |
| <u>B</u> Project Schedule | <u>A</u> Residential Property Impacts | ____ Other (describe below): |

8. Please rank the travel problems you have experienced traveling along U.S. 45 within the Millburn Historic District area: (with 1 being the worst problem; please list N/A if you haven't experienced)
- | | | |
|--|-------------------------------|-------------------------------|
| <input checked="" type="checkbox"/> None | ____ Traffic Congestion | <u>N/A</u> Traffic Crashes |
| ____ Truck Traffic | ____ Roadway Condition | ____ Inconsistent Travel Time |
| ____ Access | ____ Other (please describe): | |

9. If you were designing the expansion of U.S. 45, where would you locate it?
 ____ Where it currently is ____ West Bypass ☒ East Bypass!! ____ Other
 Why?: There's more room for more lanes to the east. Present plan doesn't allow enough room to solve the Millburn strangler backup.

10. Please add any additional information that you feel should be considered by the project study team:

Please return this questionnaire to the registration table this evening, or send to the Lake County Division of Transportation by March 12, 2009 at the address listed on the back, or you may scan and email it to Chuck Gleason at: cgleason@lakecountyil.gov.

