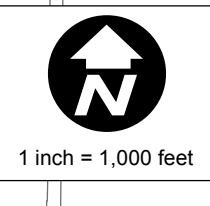
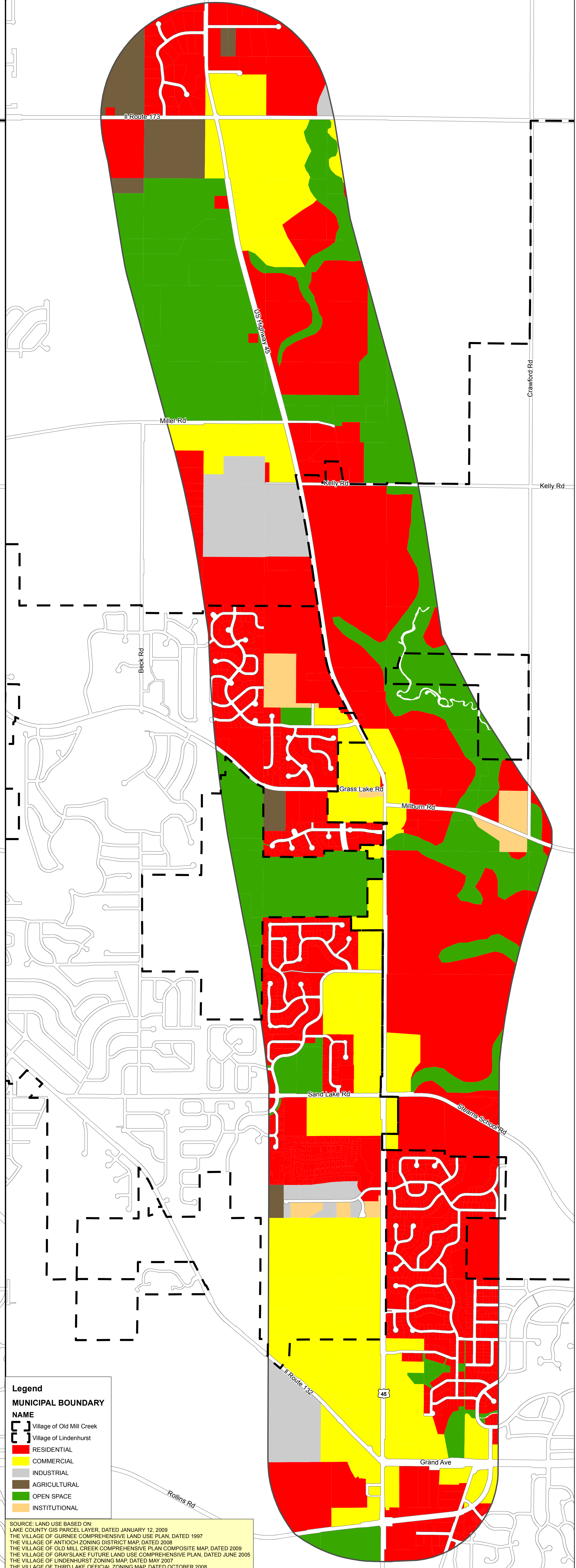
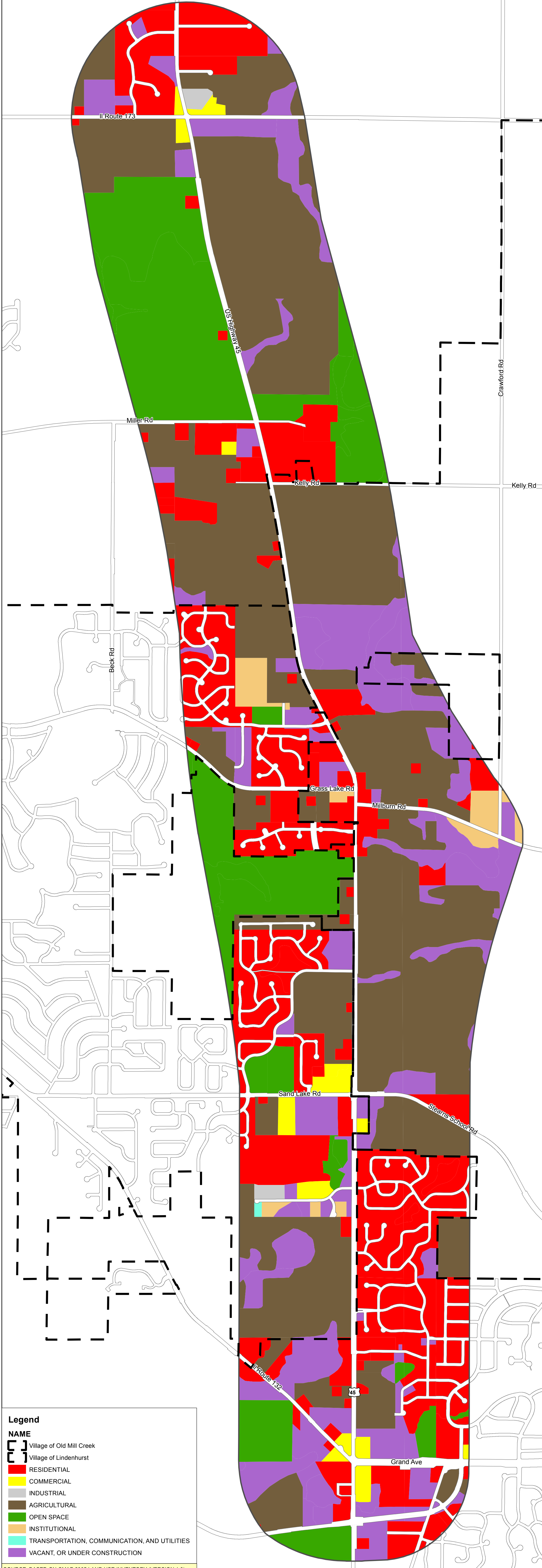
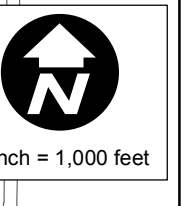


EXISTING LAND USE (FROM CMAP & OBSERVATION)



FUTURE LAND USE (FROM COMMUNITY & COUNTY LAND USE PLANS)



Legend

NAME

- Village of Old Mill Creek
- Village of Lindenhurst
- RESIDENTIAL
- COMMERCIAL
- INDUSTRIAL
- AGRICULTURAL
- OPEN SPACE
- INSTITUTIONAL
- TRANSPORTATION, COMMUNICATION, AND UTILITIES
- VACANT, OR UNDER CONSTRUCTION

Legend

MUNICIPAL BOUNDARY

NAME

- Village of Old Mill Creek
- Village of Lindenhurst
- RESIDENTIAL
- COMMERCIAL
- INDUSTRIAL
- AGRICULTURAL
- OPEN SPACE
- INSTITUTIONAL

SOURCE: LAND USE BASED ON LAKE COUNTY GIS PARCEL LAYER, DATED JANUARY 12, 2009
 THE VILLAGE OF GURNEE COMPREHENSIVE LAND USE PLAN, DATED 1997
 THE VILLAGE OF ANTIPOCH ZONING DISTRICT MAP, DATED 2008
 THE VILLAGE OF OLD MILL CREEK COMPREHENSIVE PLAN COMPOSITE MAP, DATED 2009
 THE VILLAGE OF GRAYSLAKE FUTURE LAND USE COMPREHENSIVE PLAN, DATED JUNE 2005
 THE VILLAGE OF LINDENHURST ZONING MAP, DATED MAY 2007
 THE VILLAGE OF THIRD LAKE OFFICIAL ZONING MAP, DATED OCTOBER 2008

Path: N:\LCDOT\080677\PHASE1\GIS\Exhibits\Land Use Existing-Proposed.mxd
 Date: 3/15/2013